

OBSERVAÇÕES

Prefeitura Municipal de Fonte Boa

Secretaria Municipal de Planejamento Urbano

PROJETO APROVADO

O Projeto esta em conformidade com as leis municipais e normas ABNT

Date: 05/2026

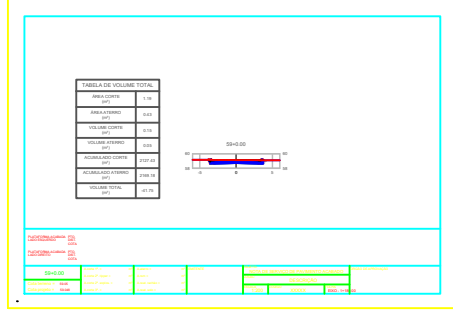
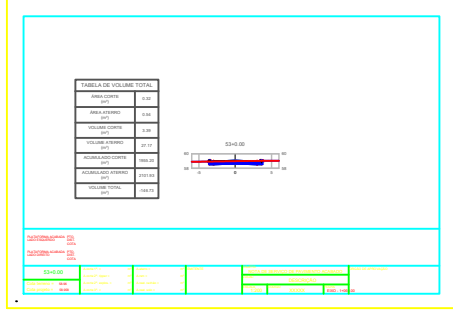
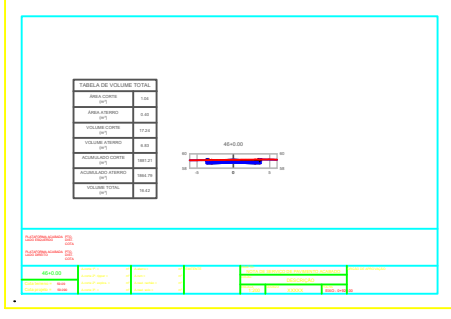
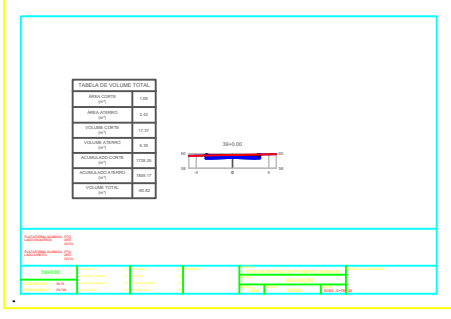
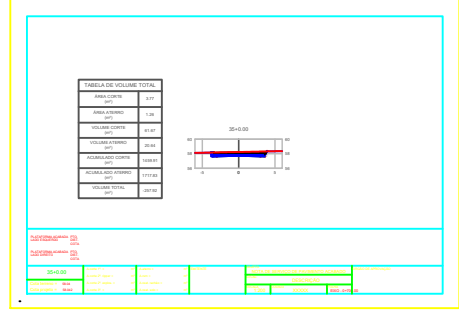
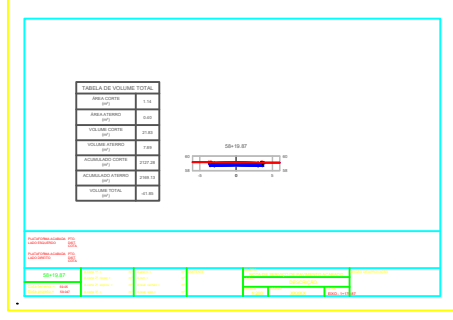
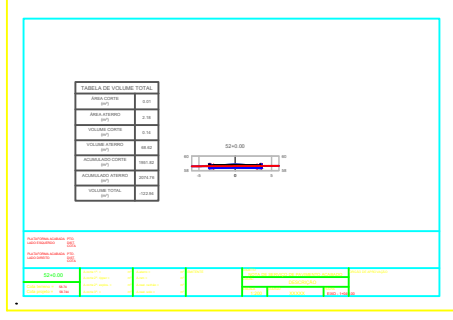
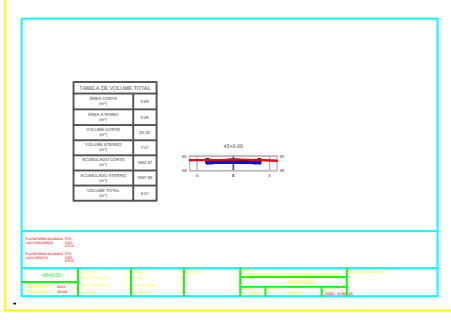
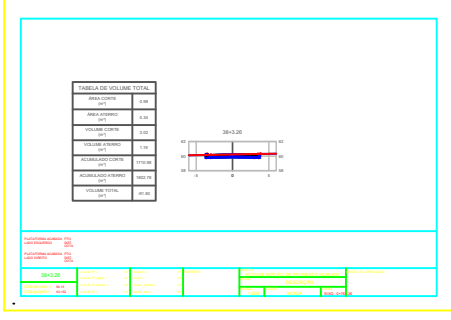
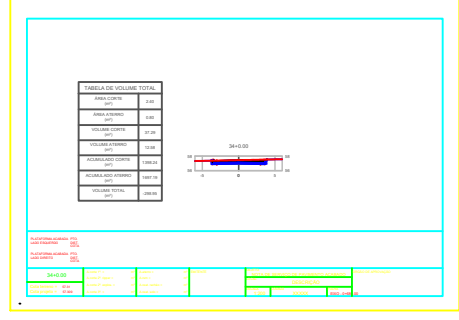
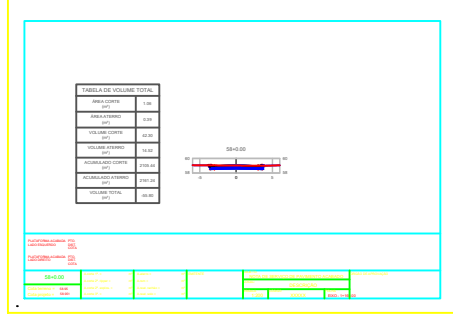
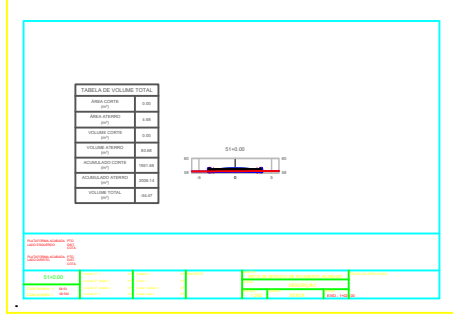
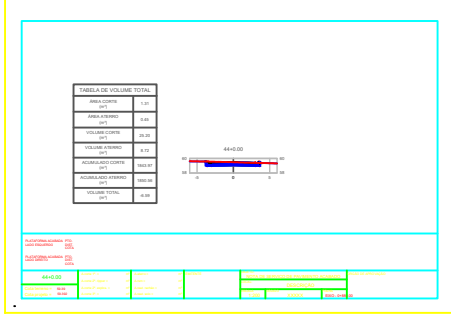
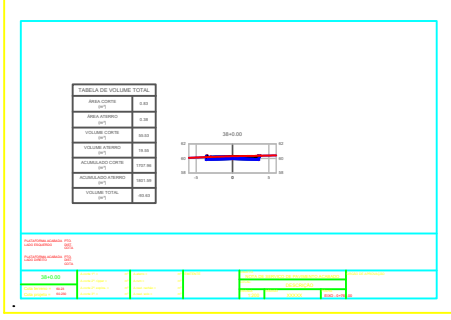
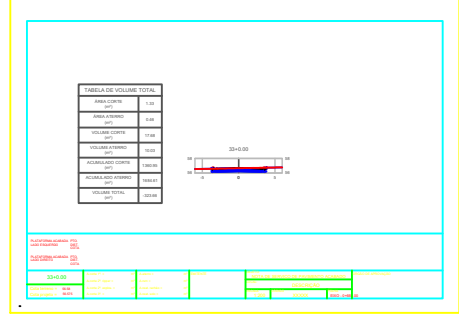
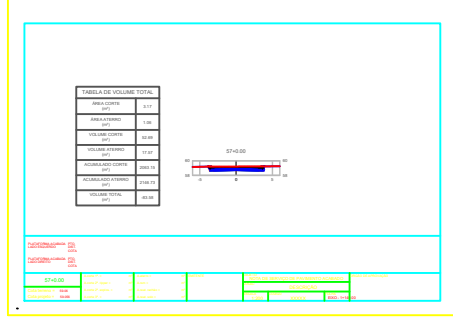
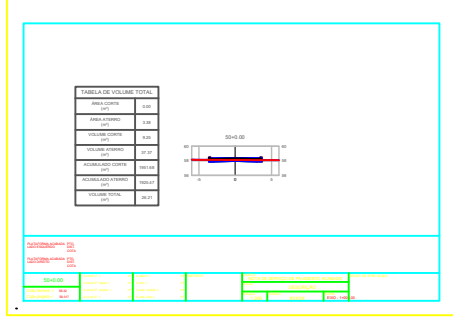
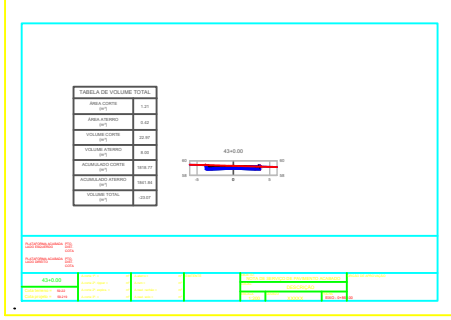
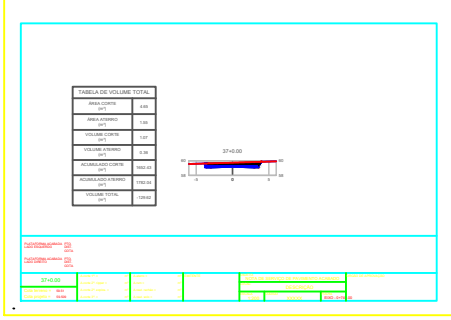
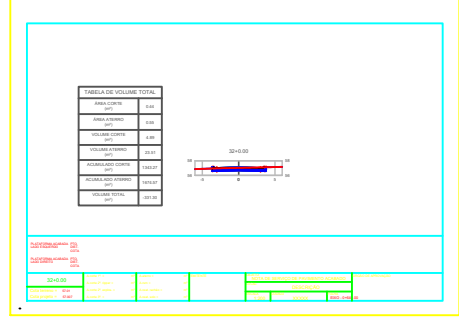
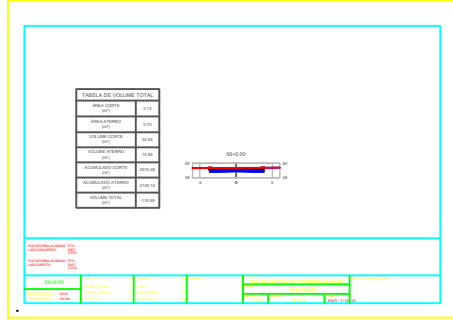
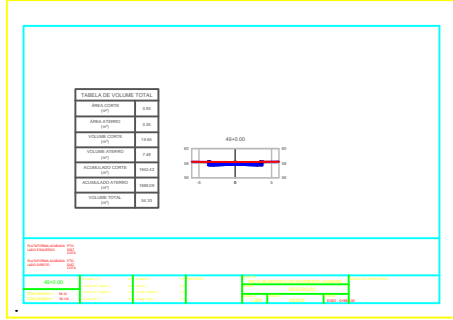
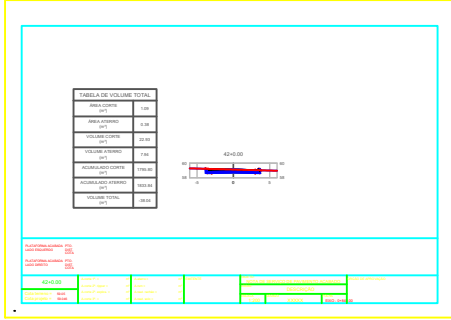
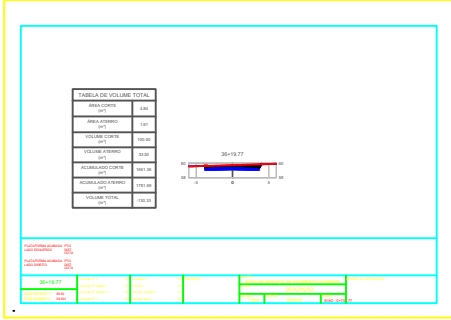
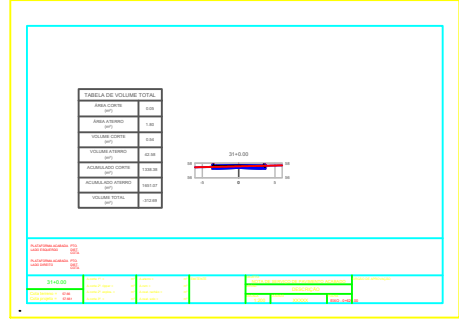
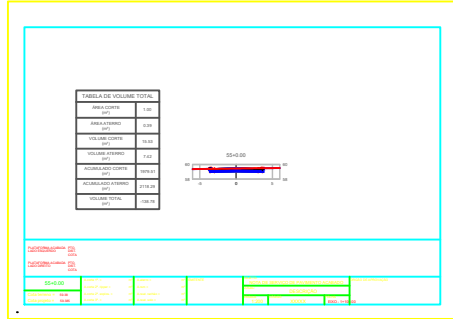
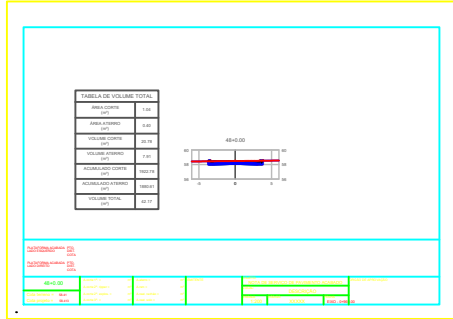
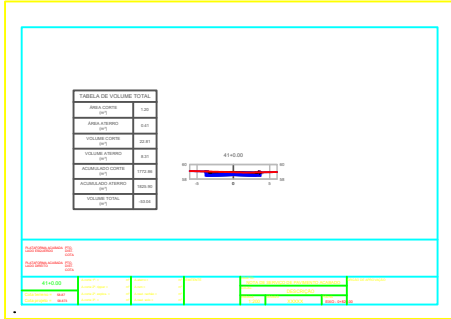
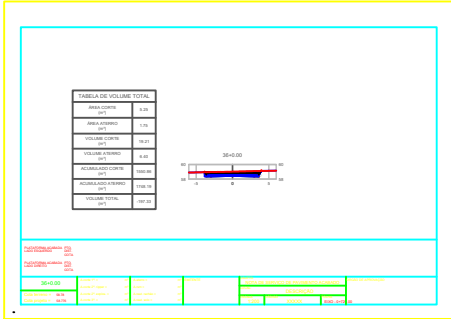
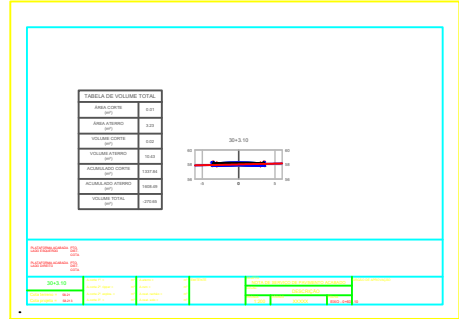
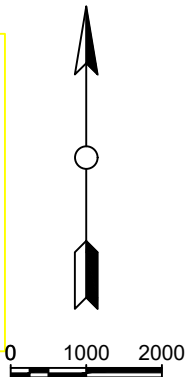
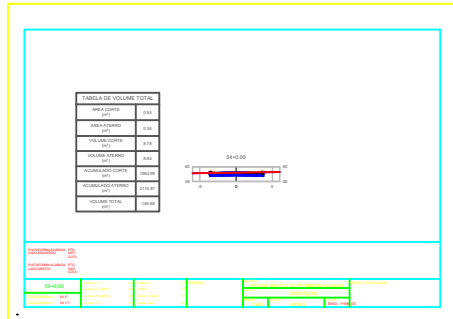
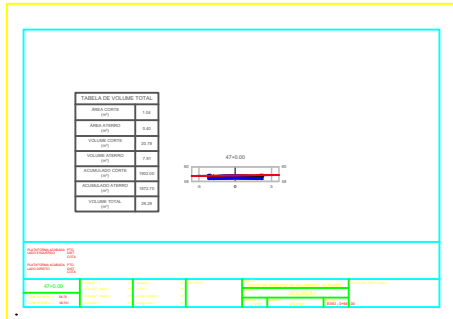
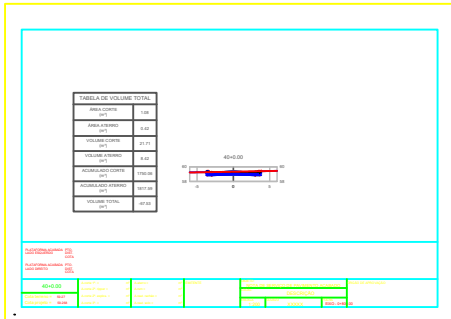
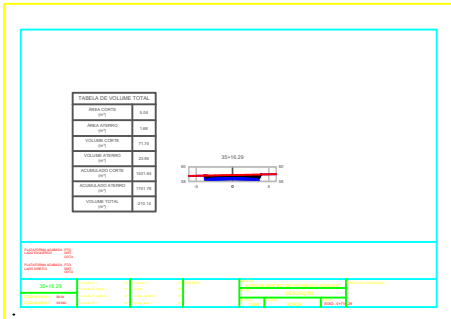
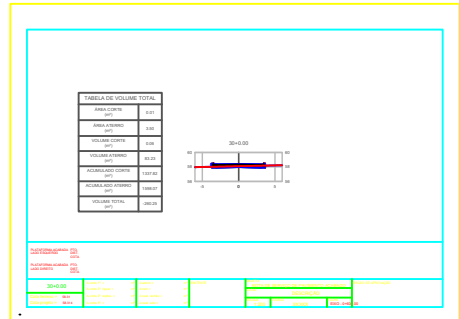
HENOCH LASMAR FELIPE

Secretário de Planejamento

HERMINIO JOSÉ_CREA: 26530-AM

Engenheiro Responsável

No.	REVISÃO	DATA
PREFEITURA MUNICIPAL DE FONTE BOA-AM SETOR DE ENGENHARIA		
ESTRADA DO TUPÉ - 2 km DE EXTENSÃO PAVIMENTO RÍGIDO E = 10 cm		
RESP. TÉCNICO: ENG. CIVIL HERMINIO JOSÉ CREA-AM 26530		
AUTOR: ENG. CIVIL DANIEL GRANDE CREA-AM 30566		
PROJETO DATA ESCALA	SEÇÃO-TIPO 31.12.2025 1:1000	FOLHA 1



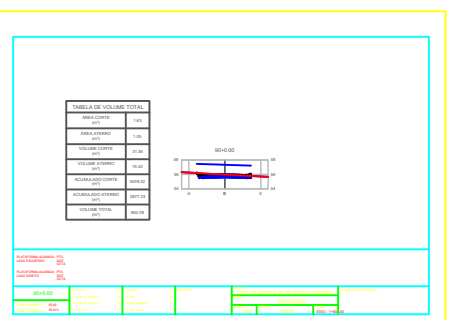
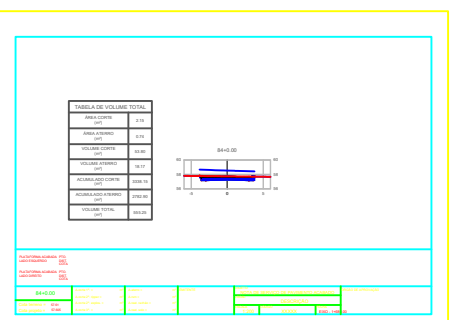
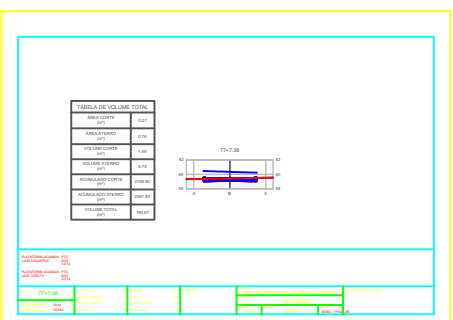
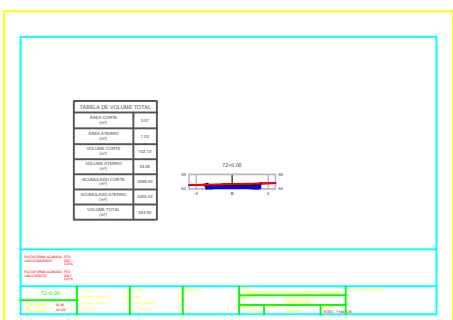
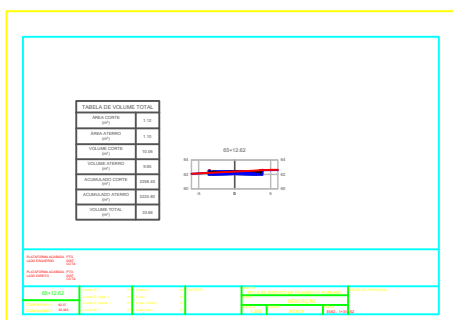
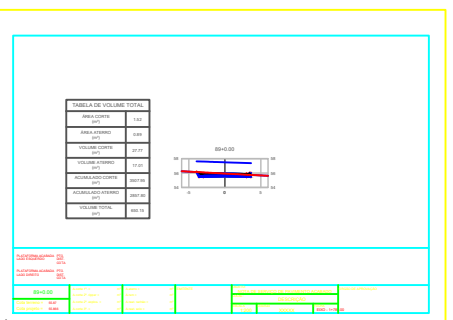
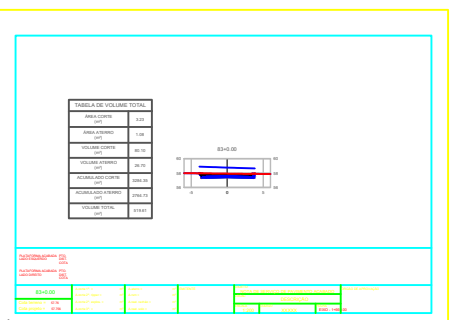
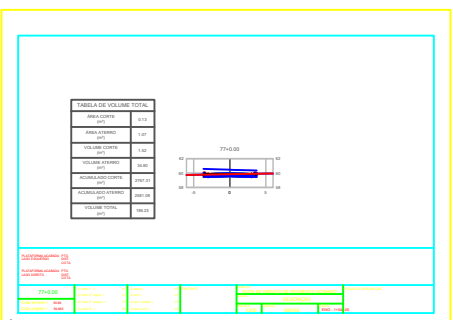
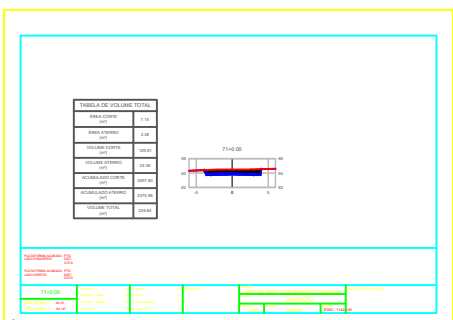
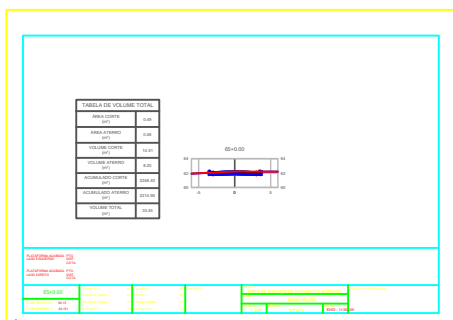
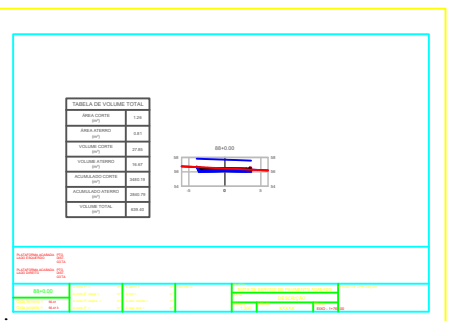
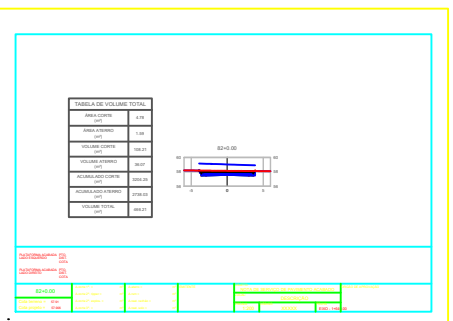
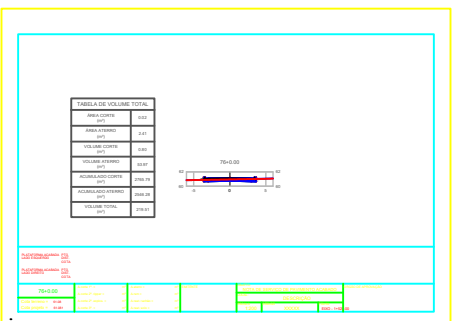
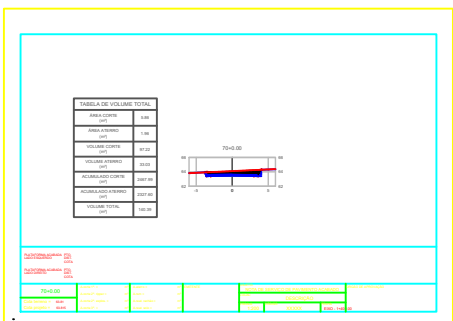
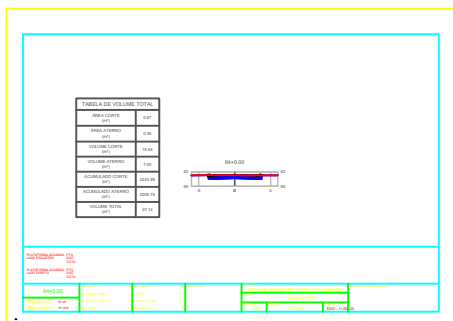
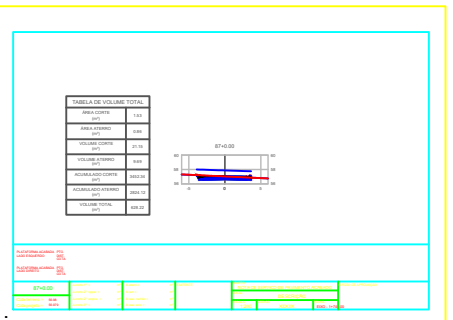
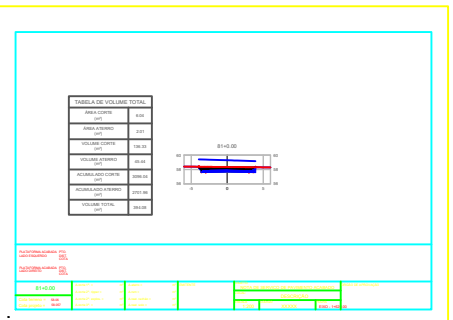
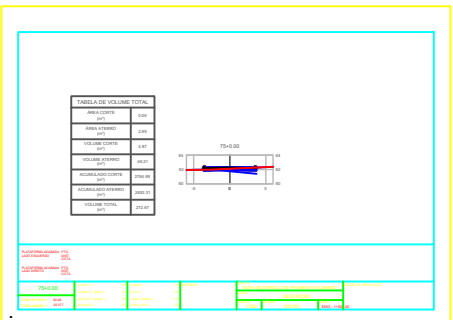
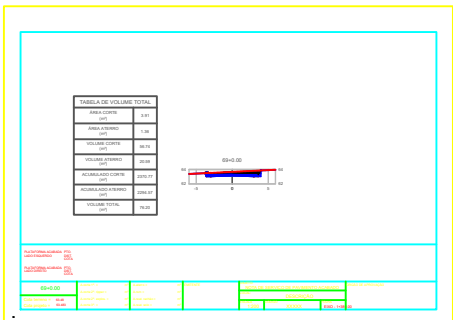
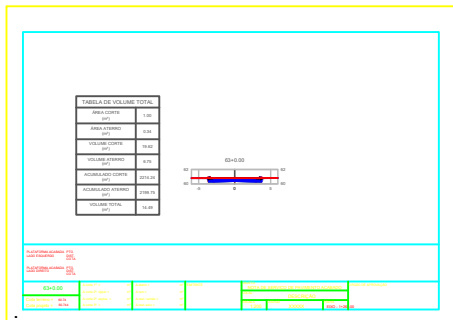
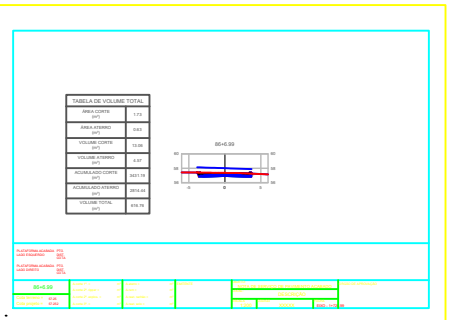
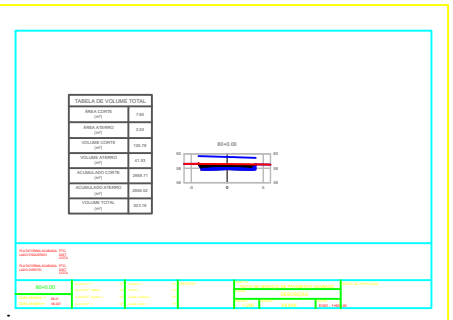
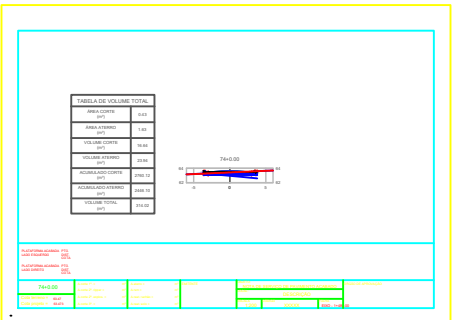
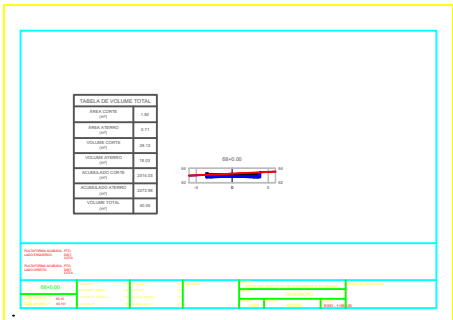
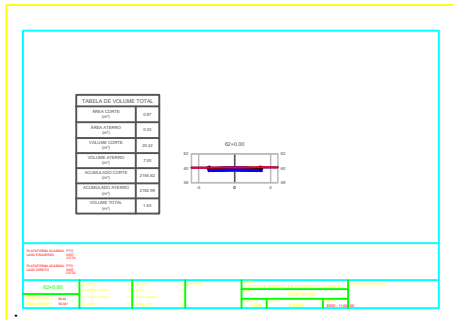
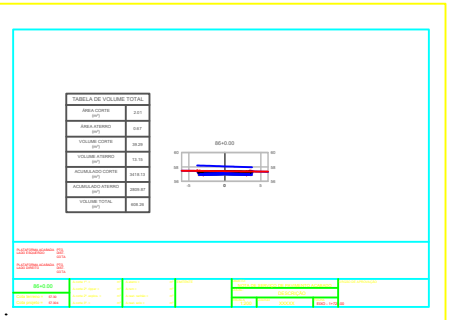
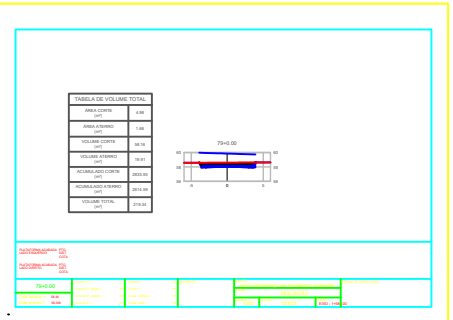
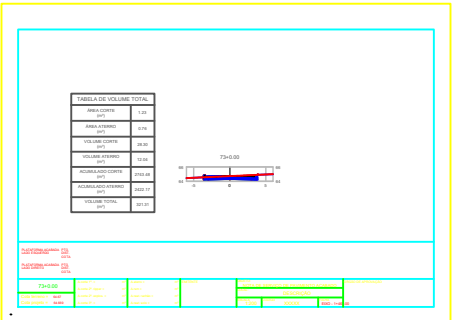
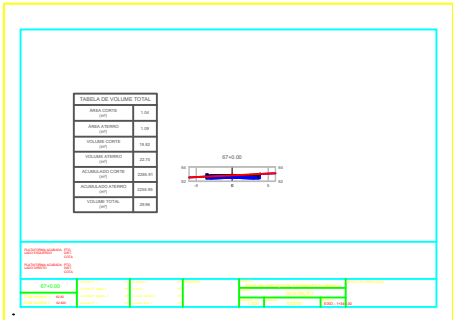
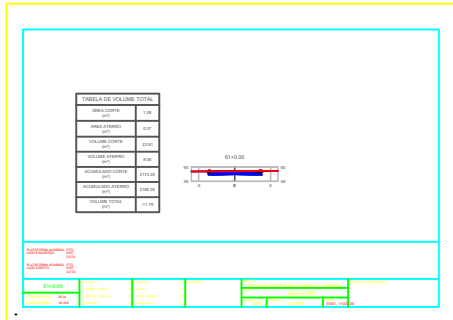
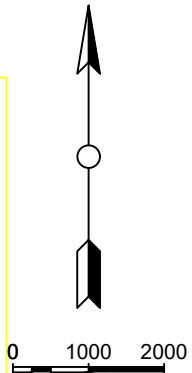
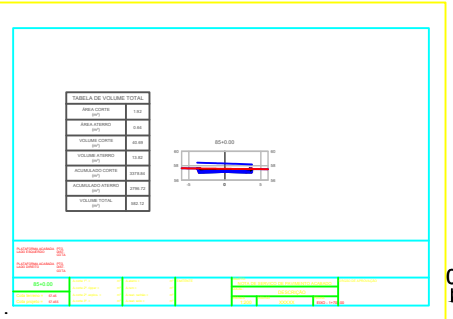
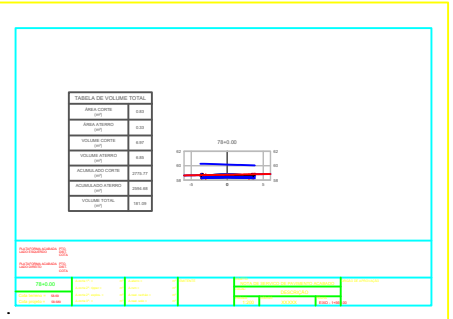
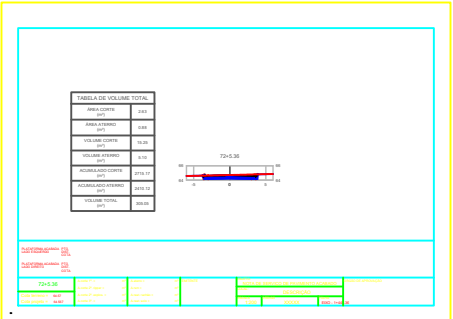
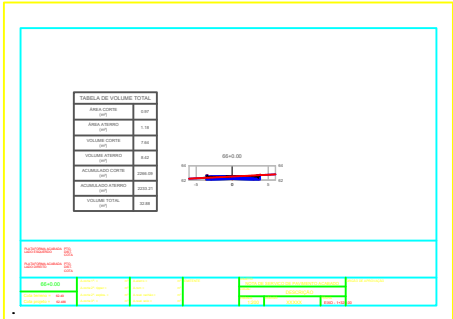
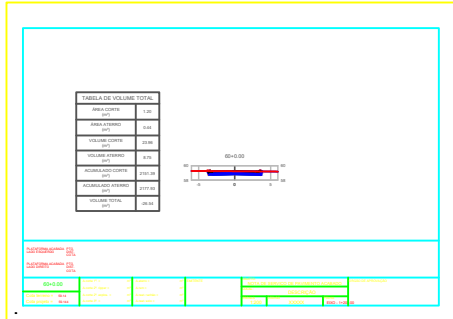
OBSERVAÇÕES

Prefeitura Municipal de Fonte Boa
Secretaria Municipal de Planejamento Urbano
PROJETO APROVADO
O Projeto esta em conformidade com as leis municipais e normas ABNT
Data: 05/2026

HENOCH LASKMAR FELIPE
Secretário de Planejamento

HERMINIO JOSÉ_CREA: 26530-AM
Engenheiro Responsável

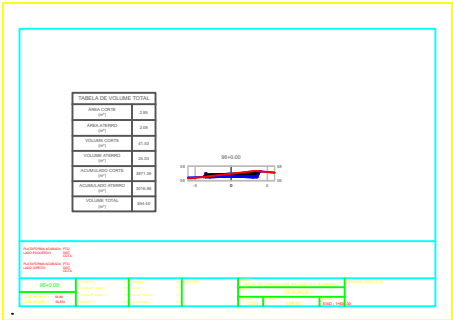
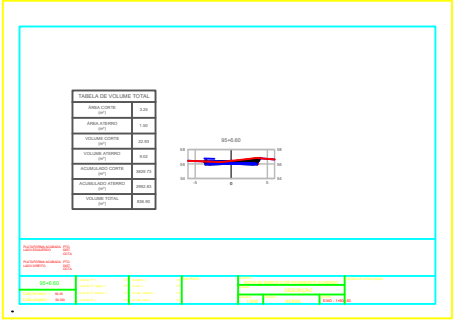
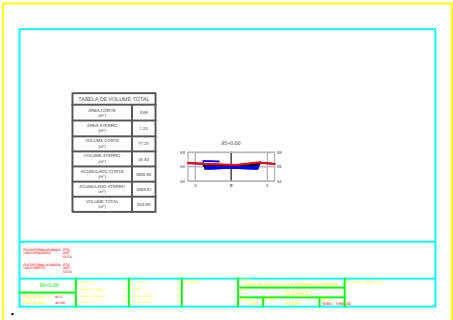
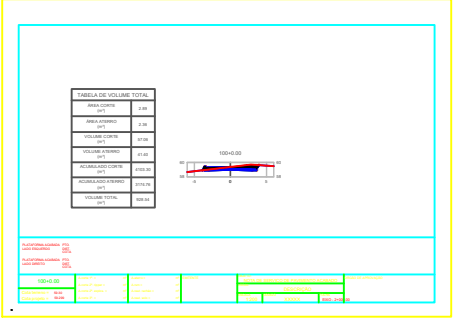
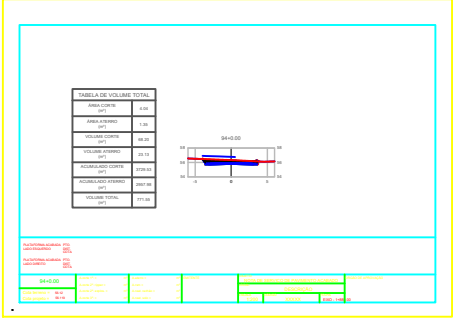
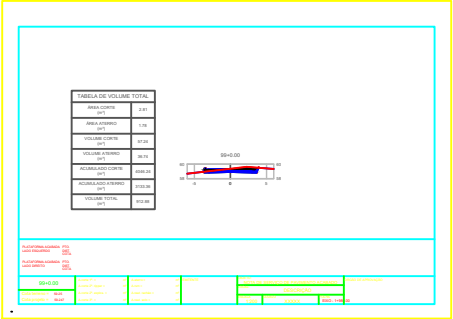
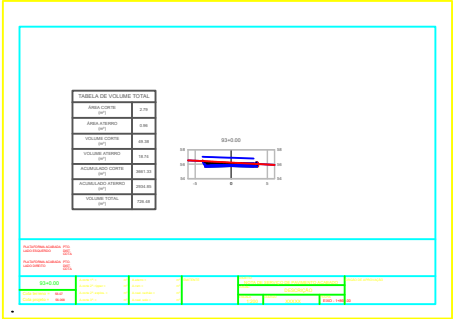
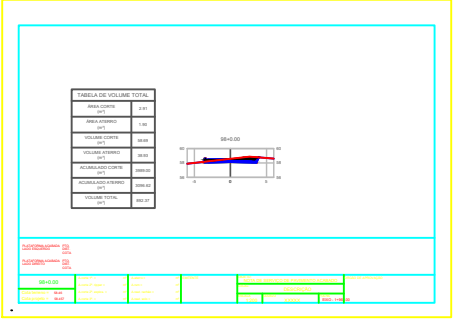
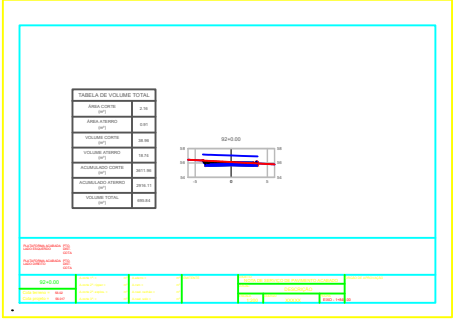
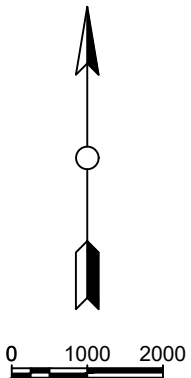
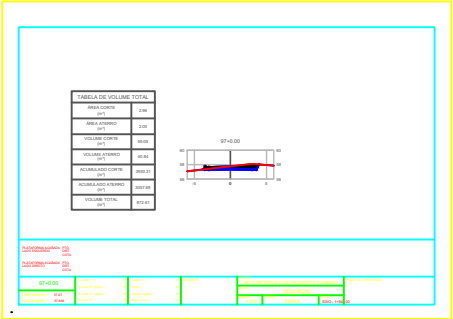
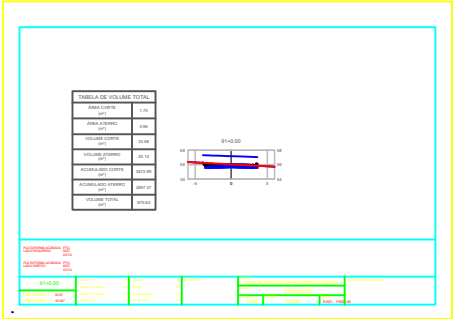
No.	REVISÃO	DATA
PREFEITURA MUNICIPAL DE FONTE BOA-AM SETOR DE ENGENHARIA		
ESTRADA DO TUPÉ - 2 km DE EXTENSÃO PAVIMENTO RÍGIDO E = 10 cm		
RESP. TÉCNICO: ENG. CIVIL HERMINIO JOSÉ CREA-AM 26530		
AUTOR: ENG. CIVIL DANIEL GRANDE CREA-AM 30566		
PROJETO SEÇÃO—TIPO	FOLHA 2	
DATA 31.12.2025		
ESCALA 1:1000		



OBSERVAÇÕES

Prefeitura Municipal de Fonte Boa
Secretaria Municipal de Planejamento Urbano
PROJETO APROVADO
O Projeto esta em conformidade com as leis municipais e normas ABNT
Data: 05/2026
HENOCH LASMAR FELIPE
Secretário de Planejamento
HERMINIO JOSÉ, CREA, 26530-AM
Engenheiro Responsável

No.	REVISÃO	DATA
PREFEITURA MUNICIPAL DE FONTE BOA-AM SETOR DE ENGENHARIA		
ESTRADA DO TUPÉ - 2 km DE EXTENSÃO PAVIMENTO RÍGIDO E = 10 cm		
RESP. TÉCNICO: ENG. CIVIL HERMINIO JOSÉ CREA-AM 26530		
AUTOR: ENG. CIVIL DANIEL GRANDE CREA-AM 30566		
PROJETO SEÇÃO-TIPO	FOLHA 3	
DATA 31.12.2025		
ESCALA 1:1000		



OBSERVAÇÕES

Prefeitura Municipal de Fonte Boa

Secretaria Municipal de Planejamento Urbano

PROJETO APROVADO

O Projeto esta em conformidade com as leis municipais e normas ABNT

Data: 05/2026

HENOCK LAGMAR FELIPE

Secretário de Planejamento

HERMINIO JOSÉ, CREA: 26530-AM

Engenheiro Responsável

No.	REVISÃO	DATA
PREFEITURA MUNICIPAL DE FONTE BOA-AM SETOR DE ENGENHARIA		
ESTRADA DO TUPÉ - 2 km DE EXTENSÃO PAVIMENTO RÍGIDO E = 10 cm		
RESP. TÉCNICO: ENG. CIVIL HERMINIO JOSÉ CREA-AM 26530		
AUTOR: ENG. CIVIL DANIEL GRANDE CREA-AM 30566		
PROJETO	FOLHA	
SEÇÃO-TIPO	4	
DATA		
ESCALA		
31.12.2025		
1:1000		