

OBSERVAÇÕES

Prefeitura Municipal de Fonte Boa
Secretaria Municipal de Planejamento Urbano
PROJETO APROVADO

O Projeto está em conformidade com as leis municipais e normas ABNT
Data: 05/2026

HEMOCH LASMAR FELIPE HERMINIO JOSÉ CREA: 25630-AM
Secretário de Planejamento Engenheiro Responsável

No.	REVISÃO	DATA

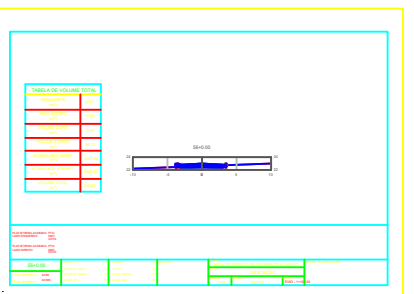
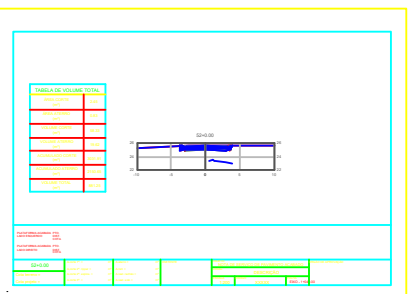
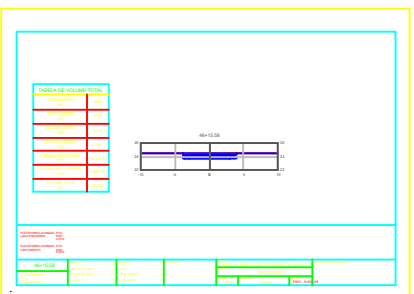
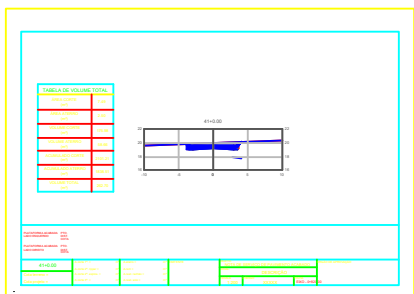
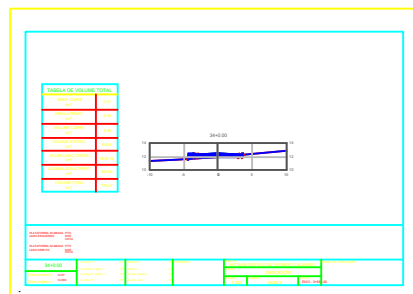
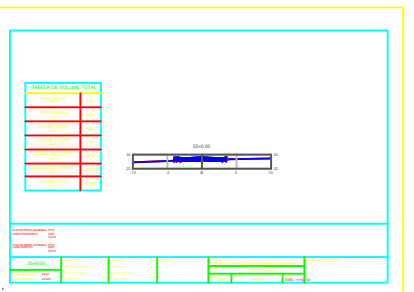
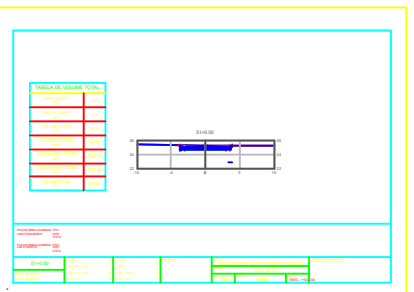
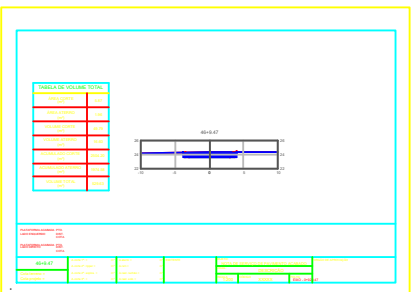
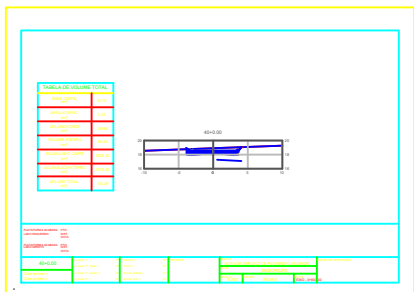
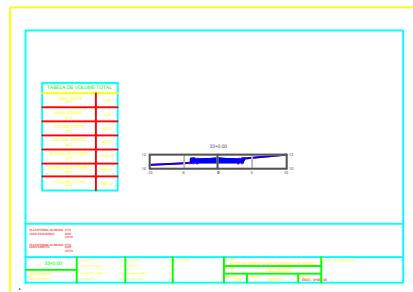
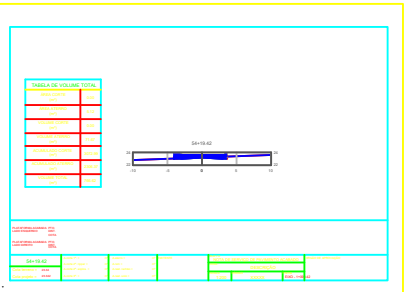
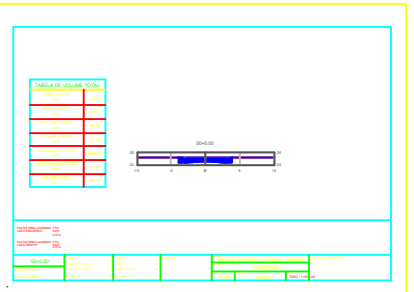
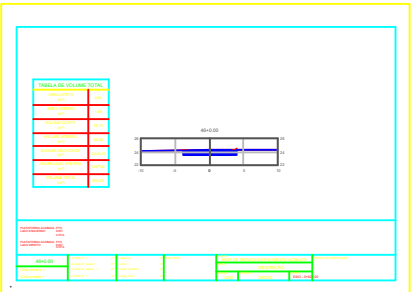
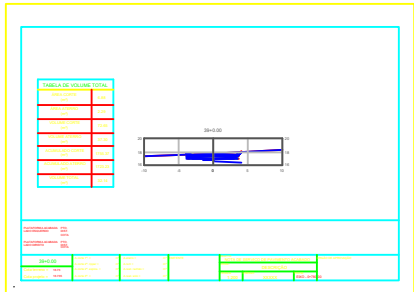
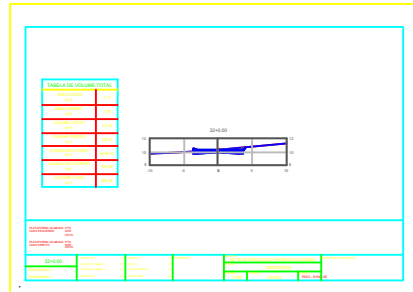
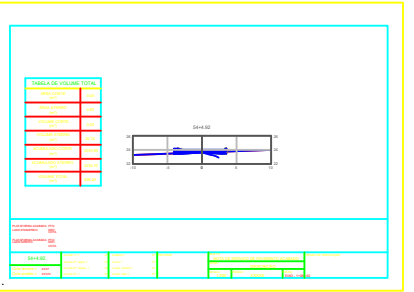
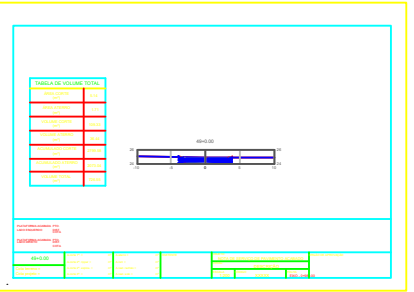
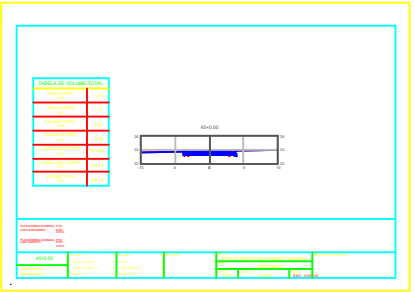
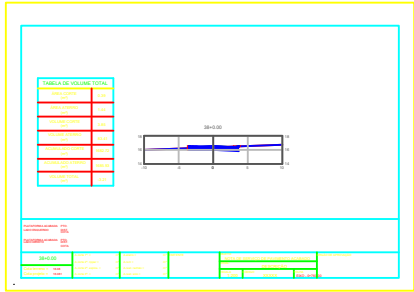
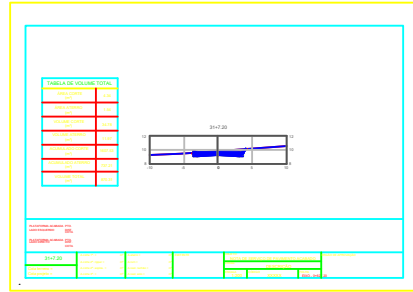
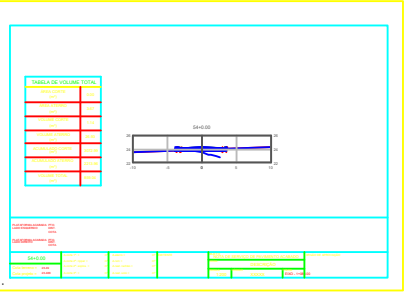
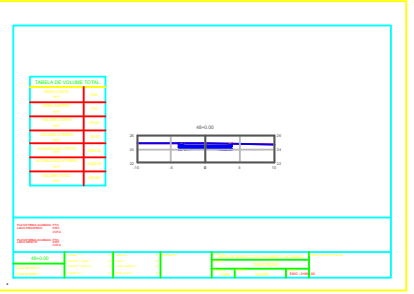
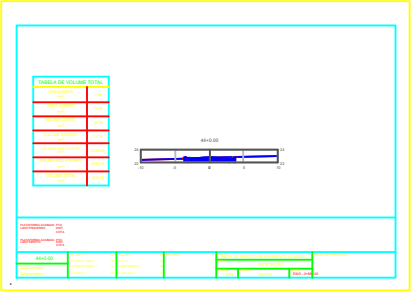
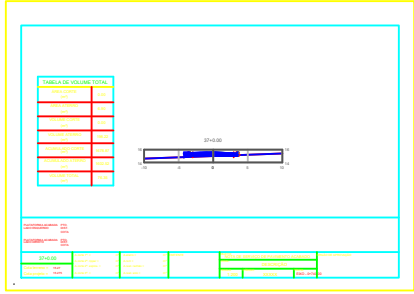
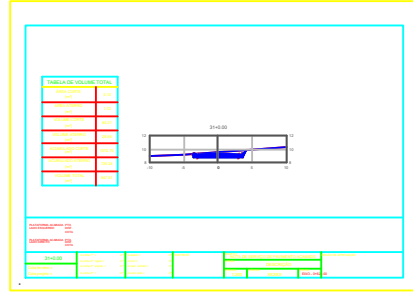
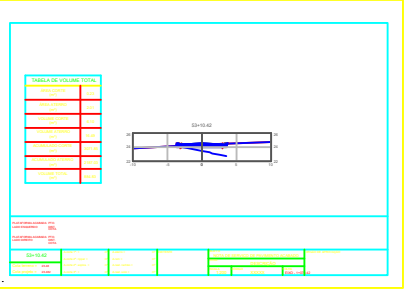
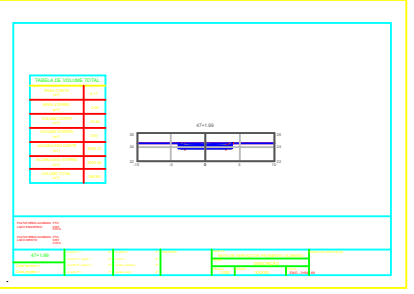
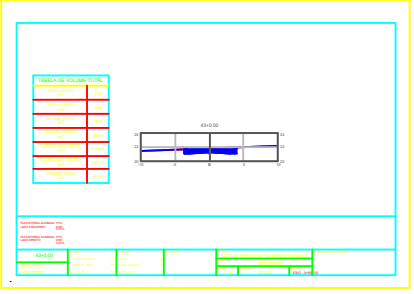
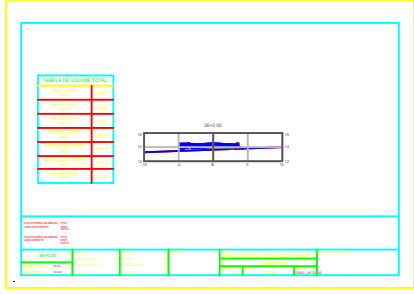
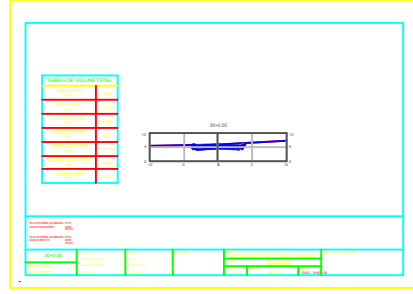
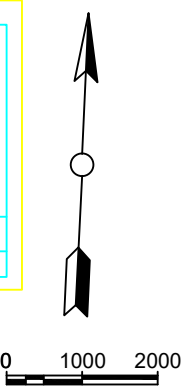
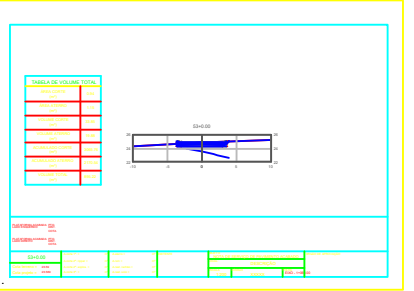
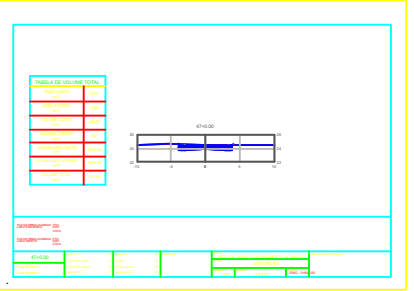
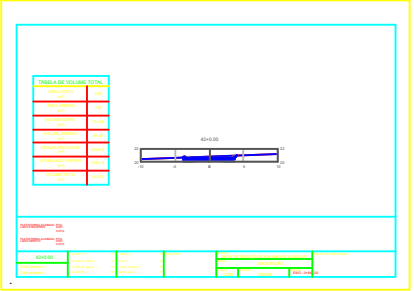
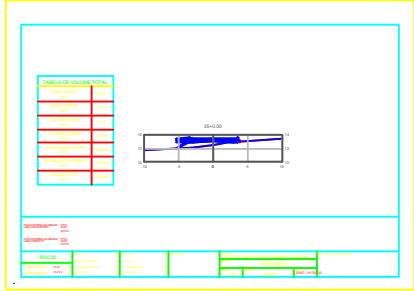
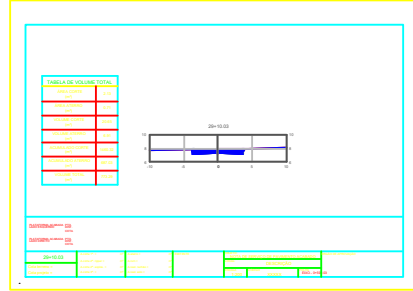
PREFEITURA MUNICIPAL
DE FONTE BOA-AM

PROJETO GEOMÉTRICO
ESTRADA DO TARACUÁ
2.700 m

RESPONSÁVEL TÉCNICO:
ENG. CIVIL HERMINIO JOSÉ CREA-AM 25630

AUTOR DO PROJETO:
ENG. CIVIL DANIEL GRANDE CREA-AM 30566

PROJETO: SEÇÃO-TIPO	FOLHA:
DATA: 06.05.2026	1
ESCALA: 1:1000	



OBSERVAÇÕES

Prefeitura Municipal de Fonte Boa
Secretaria Municipal de Planejamento Urbano
PROJETO APROVADO

O Projeto esta em conformidade com as leis municipais e normas ABNT
Data: 05/2026

HEMOCH LASMAR FELIPE
Secretário de Planejamento

HERMINIO JOSÉ CREA: 26530-AM
Engenheiro Responsável

No.	REVISÃO	DATA

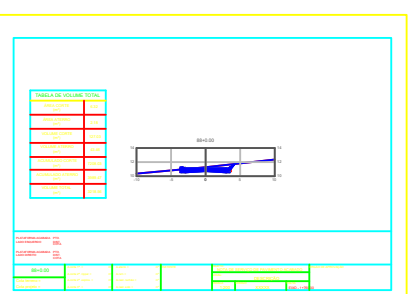
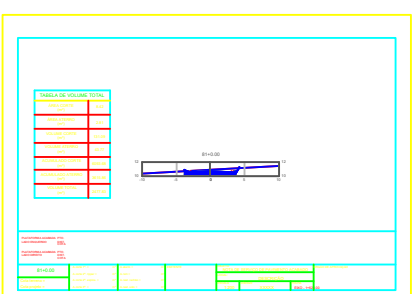
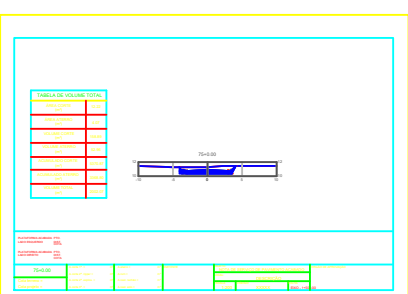
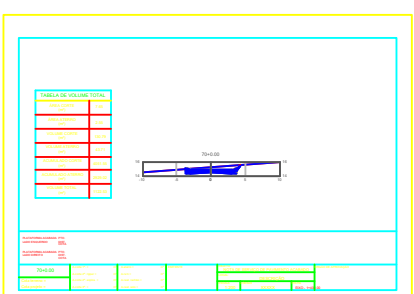
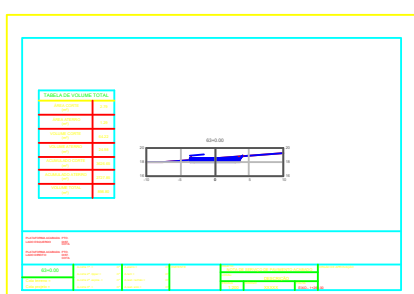
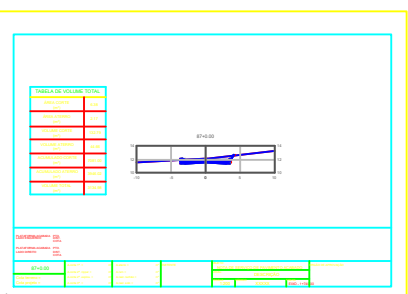
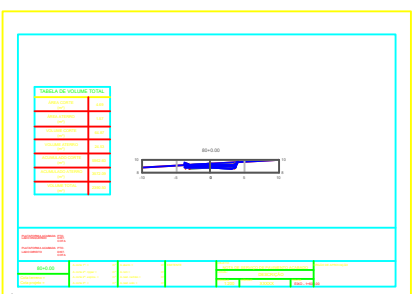
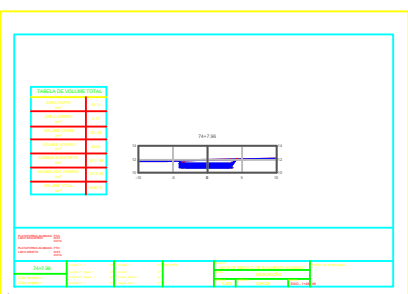
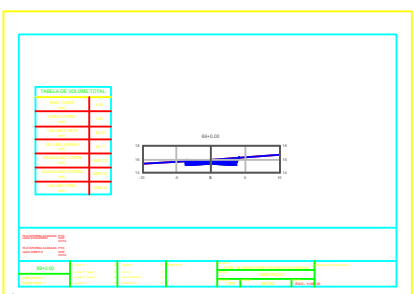
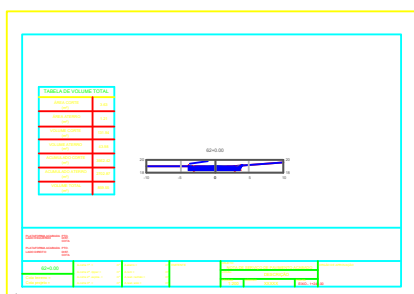
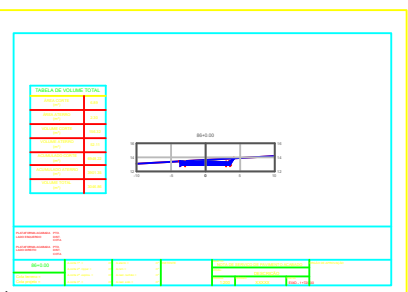
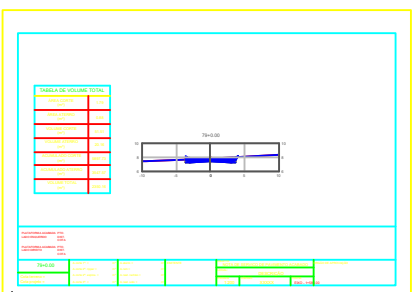
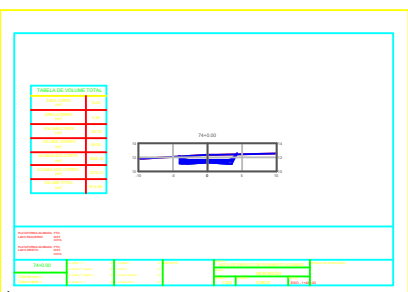
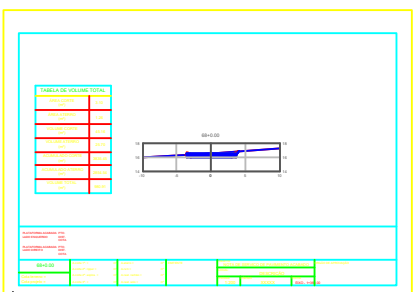
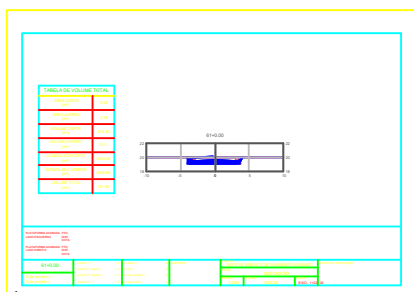
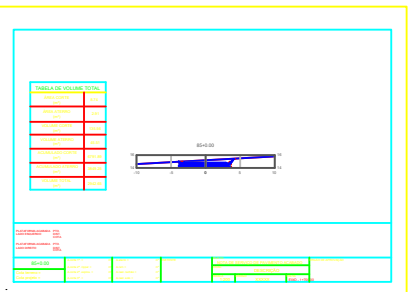
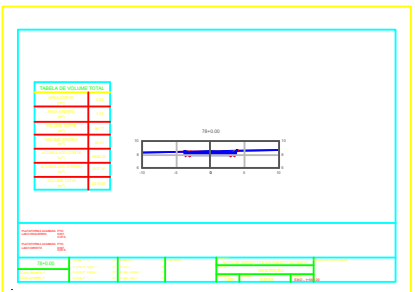
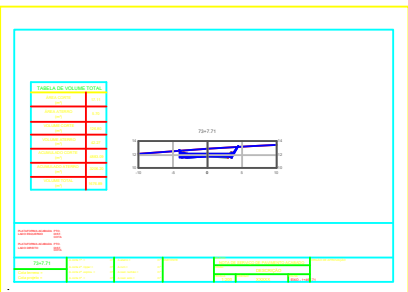
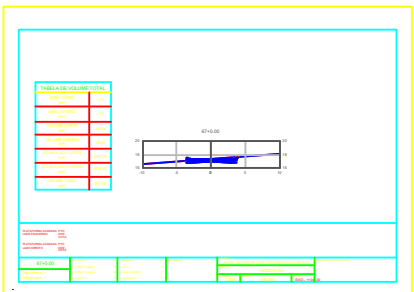
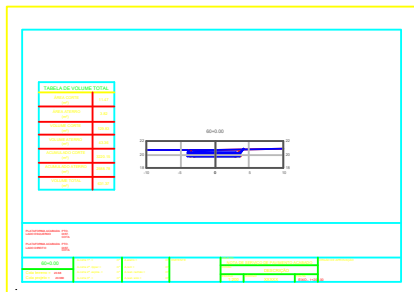
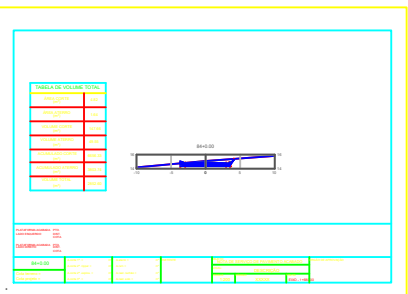
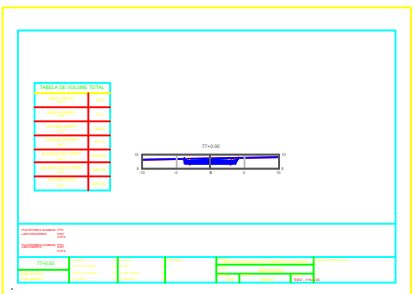
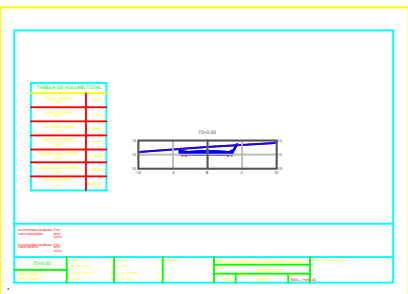
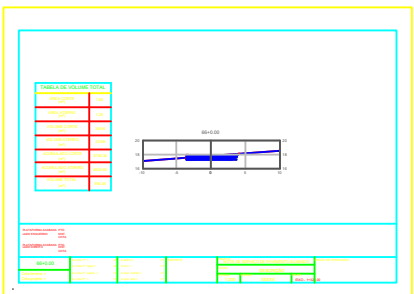
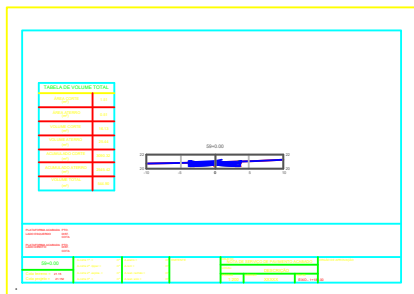
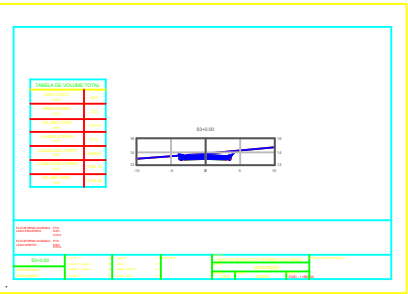
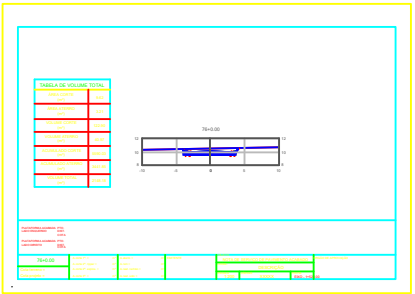
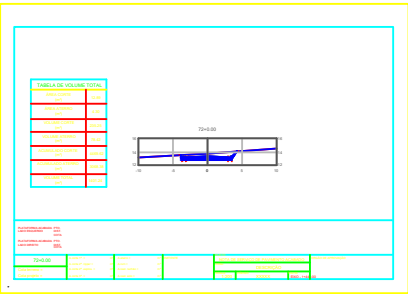
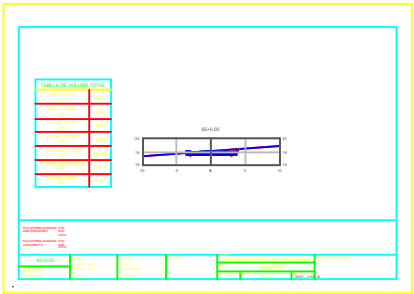
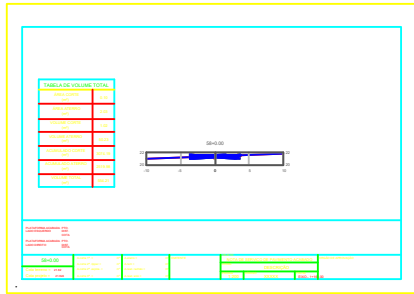
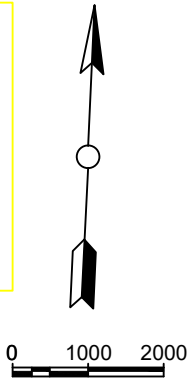
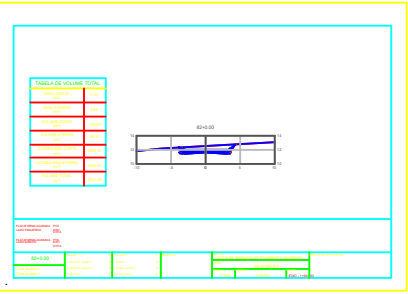
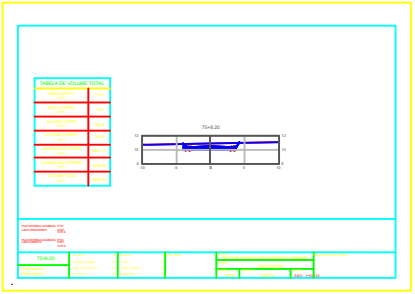
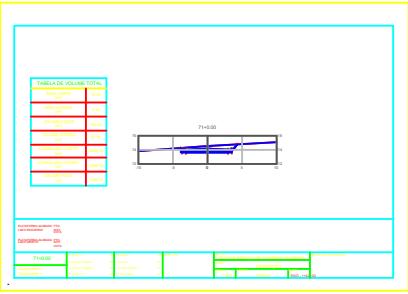
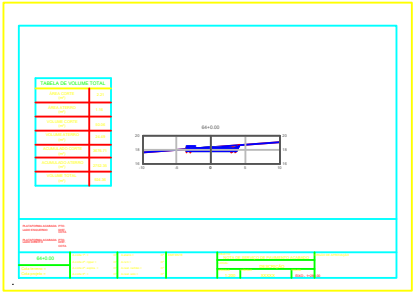
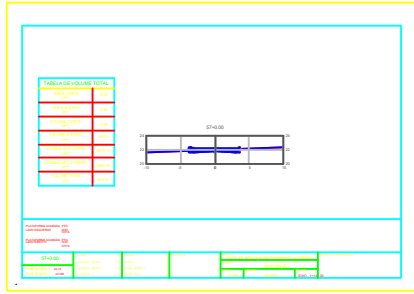
PREFEITURA MUNICIPAL
DE FONTE BOA-AM

PROJETO GEOMÉTRICO
ESTRADA DO TARACUÁ
2.700 m

RESPONSÁVEL TÉCNICO:
ENG. CIVIL HERMINIO JOSÉ CREA-AM 25630

AUTOR DO PROJETO:
ENG. CIVIL DANIEL GRANDE CREA-AM 30566

PROJETO: SEÇÃO-TIPO	FOLHA:
DATA: 06.05.2026	2
ESCALA: 1:1000	



OBSERVAÇÕES

Prefeitura Municipal de Fonte Boa
Secretaria Municipal de Planejamento Urbano
PROJETO APROVADO

O Projeto está em conformidade com as leis municipais e normas ABNT
Data: 05/2026

HEMOCH LASMAR FELIPE HERMINIO JOSÉ CREA-AM 25630-AM
Secretário de Planejamento Engenheiro Responsável

No.	REVISÃO	DATA

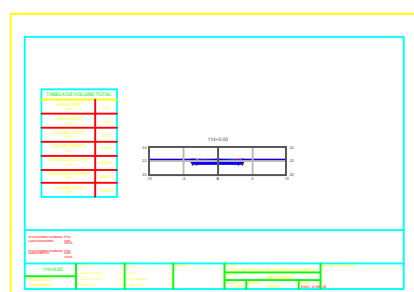
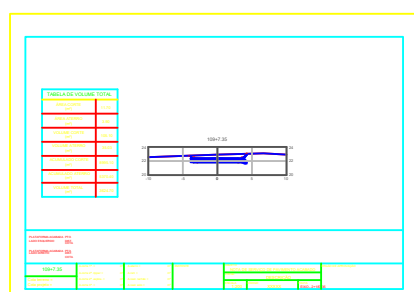
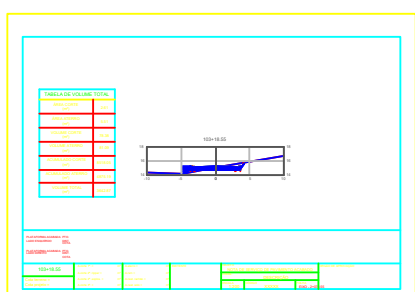
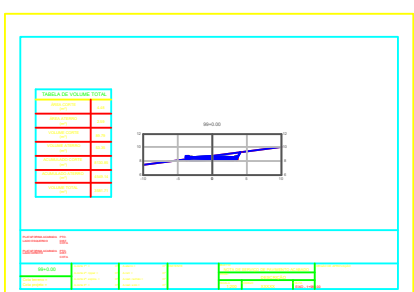
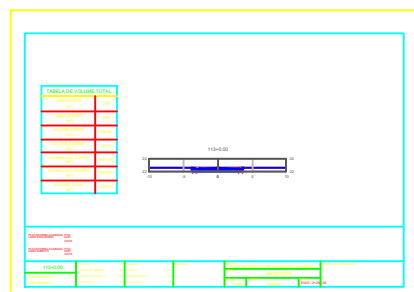
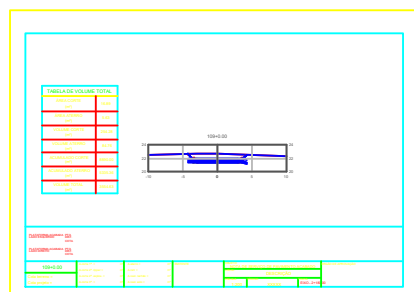
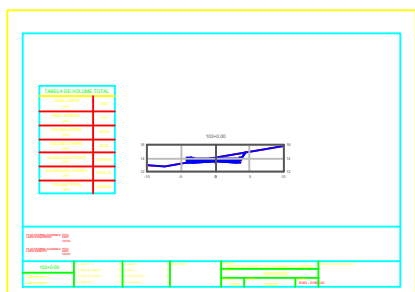
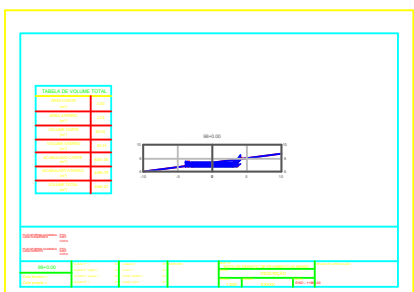
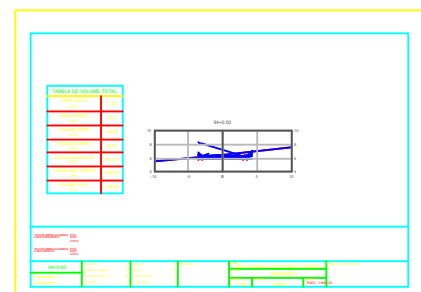
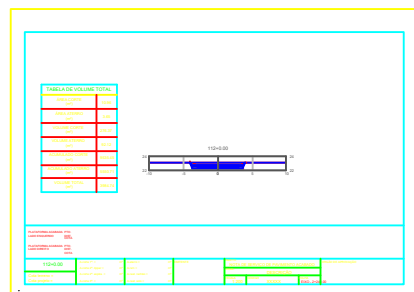
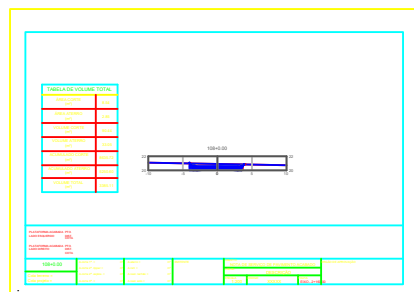
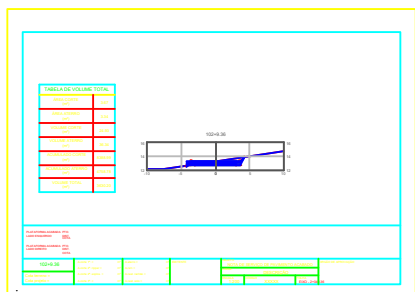
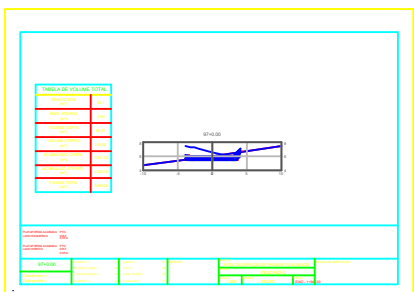
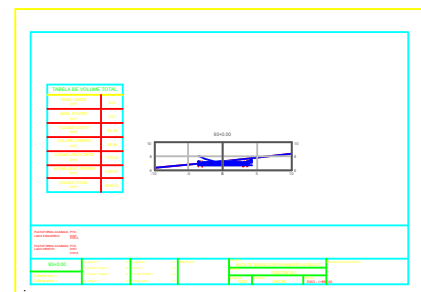
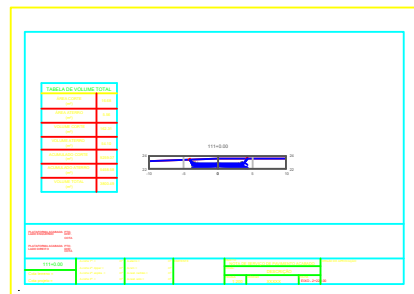
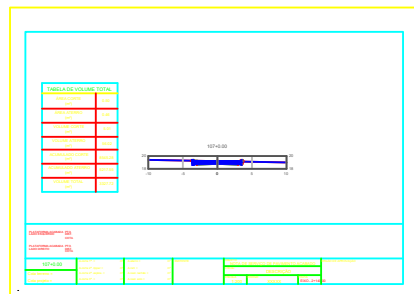
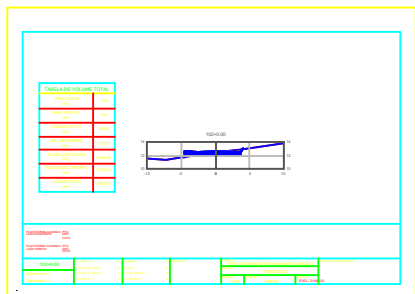
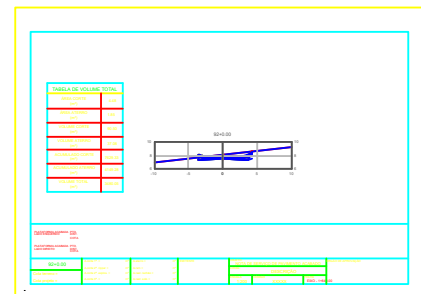
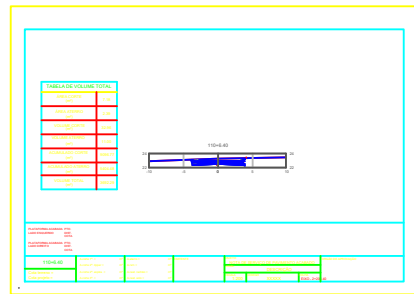
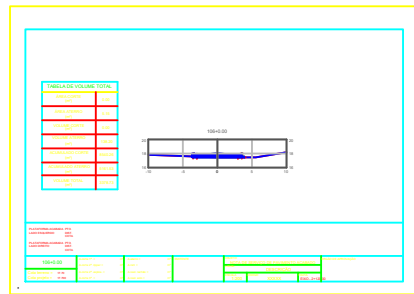
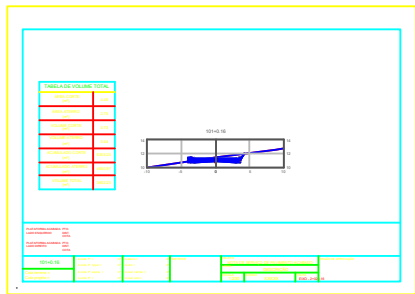
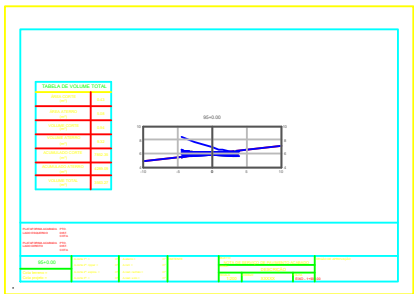
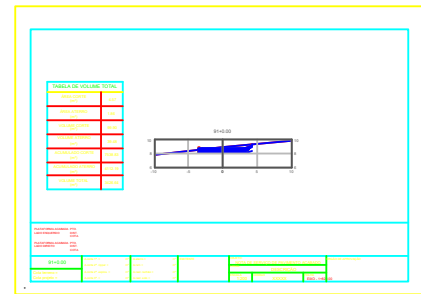
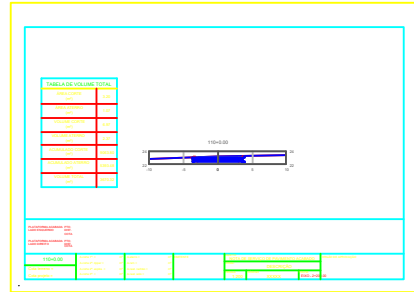
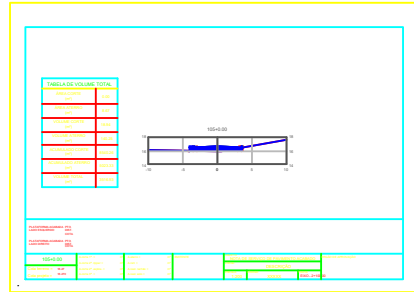
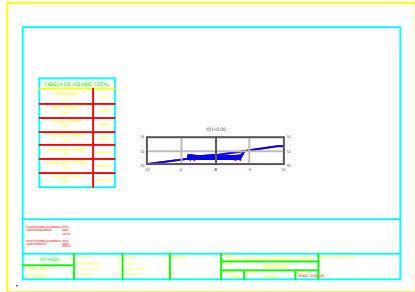
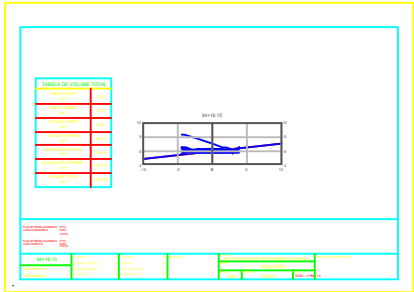
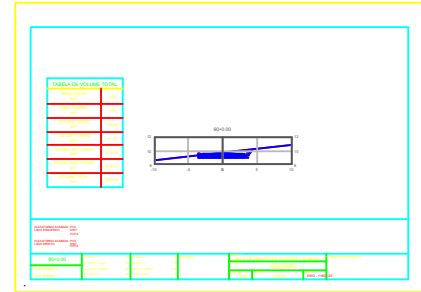
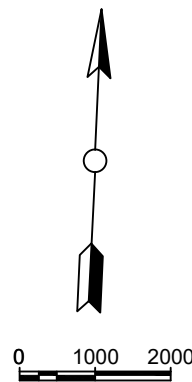
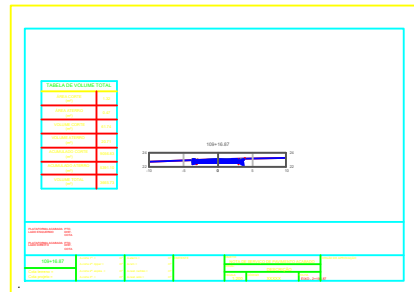
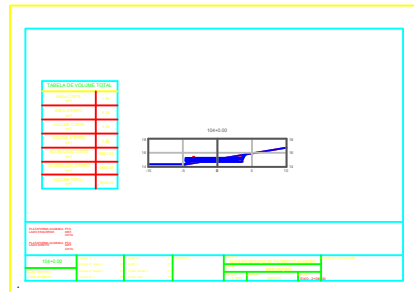
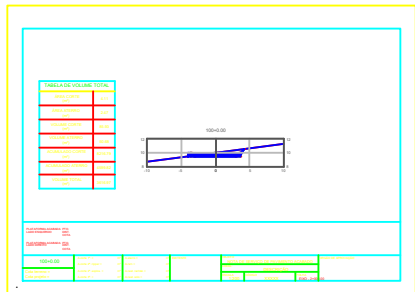
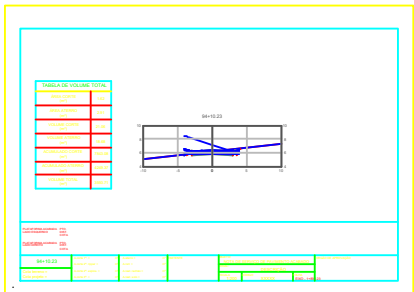
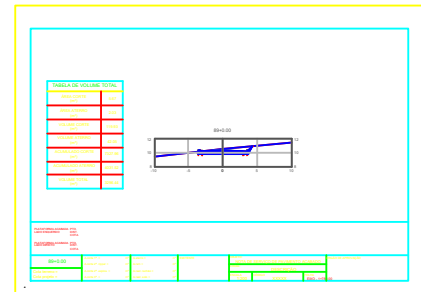
PREFEITURA MUNICIPAL
DE FONTE BOA-AM

PROJETO GEOMÉTRICO
ESTRADA DO TARACUÁ
2.700 m

RESPONSÁVEL TÉCNICO:
ENG. CIVIL HERMINIO JOSÉ CREA-AM 25630

AUTOR DO PROJETO:
ENG. CIVIL DANIEL GRANDE CREA-AM 30566

PROJETO: SEÇÃO-TIPO	FOLHA:
DATA: 06.05.2026	3
ESCALA: 1:1000	



OBSERVAÇÕES

Prefeitura Municipal de Fonte Boa
Secretaria Municipal de Planejamento Urbano
PROJETO APROVADO

O Projeto está em conformidade com as leis municipais e normas ABNT
Data: 05/2026

HEMOCH LASMAR FELIPE HERMINIO JOSÉ CREA-AM 26530-AM
Secretário de Planejamento Engenheiro Responsável

No.	REVISÃO	DATA

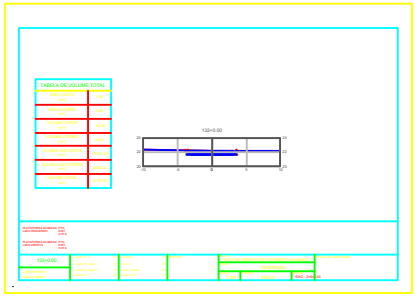
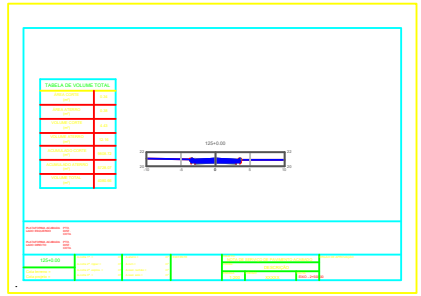
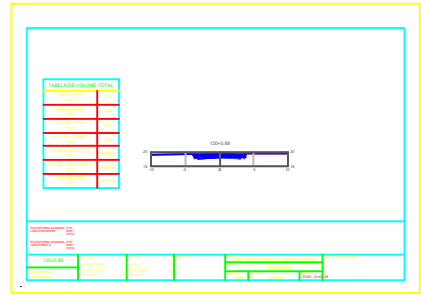
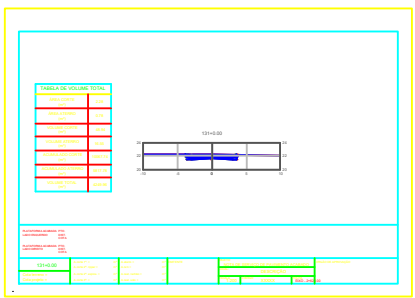
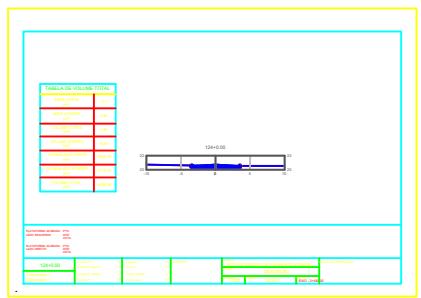
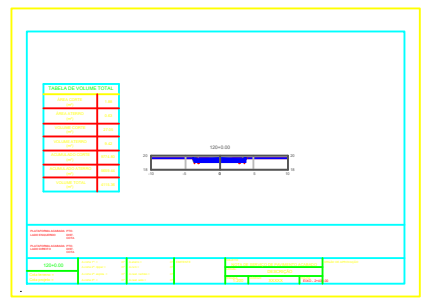
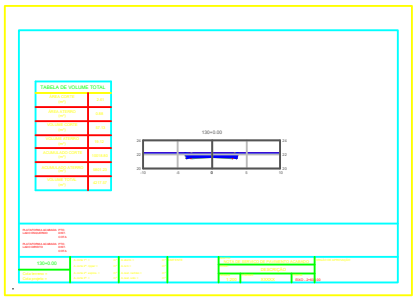
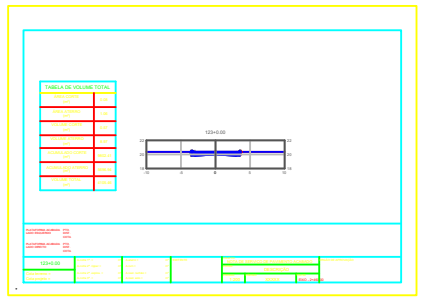
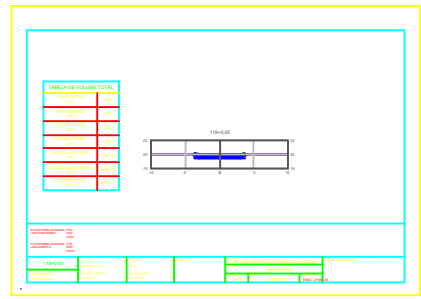
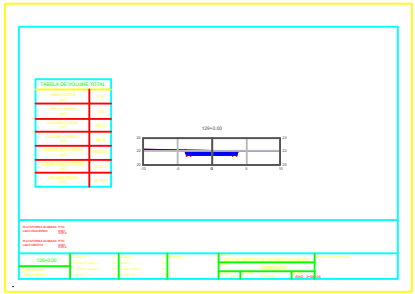
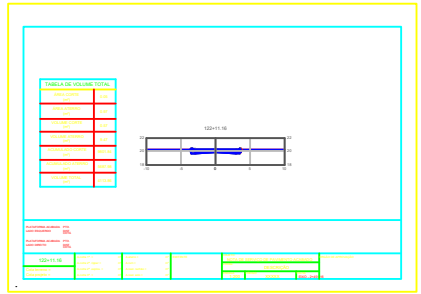
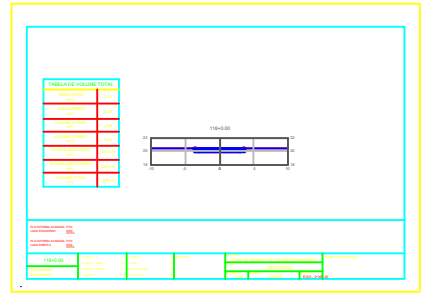
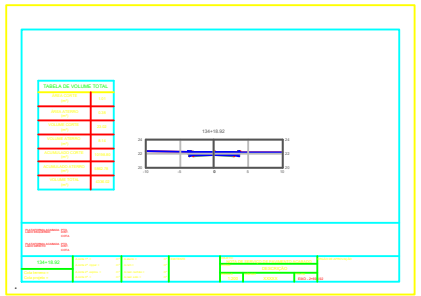
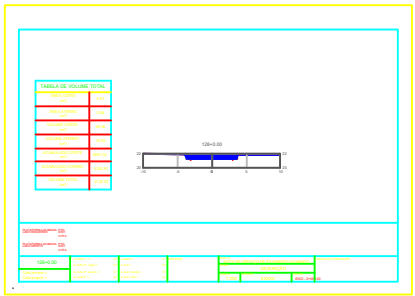
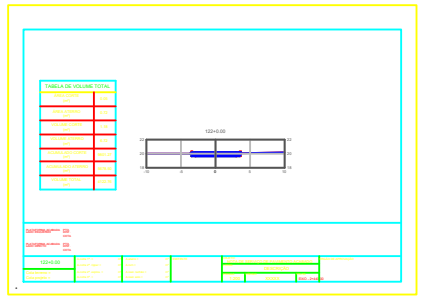
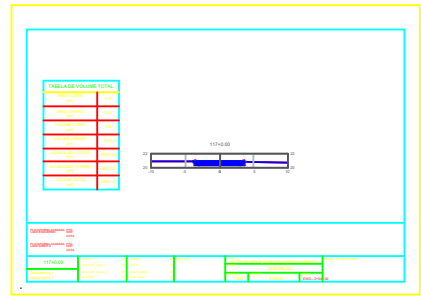
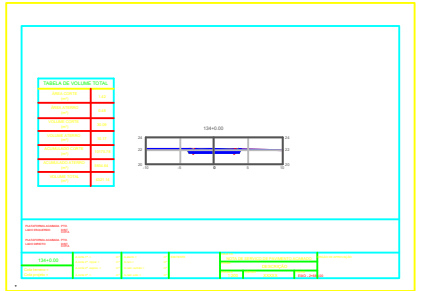
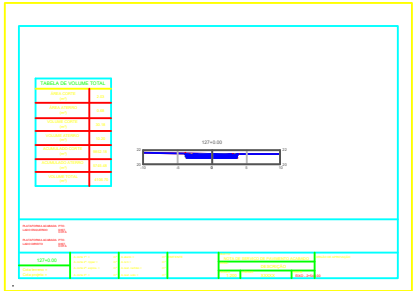
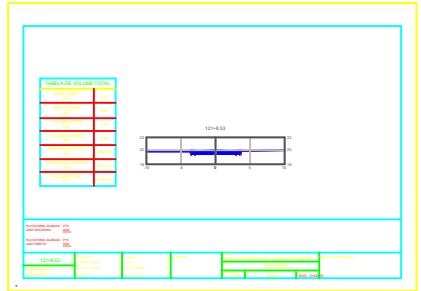
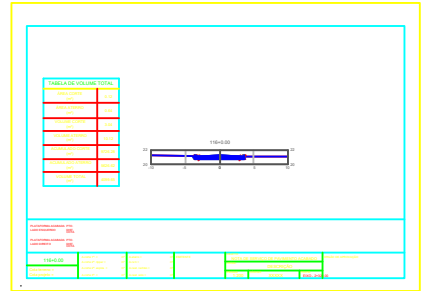
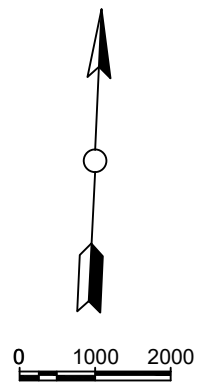
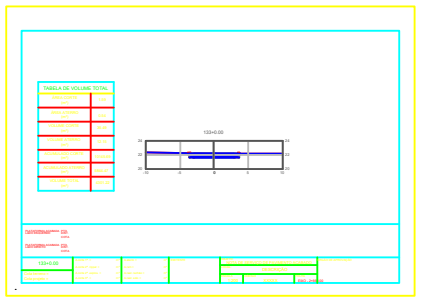
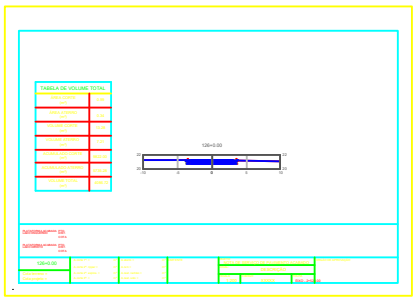
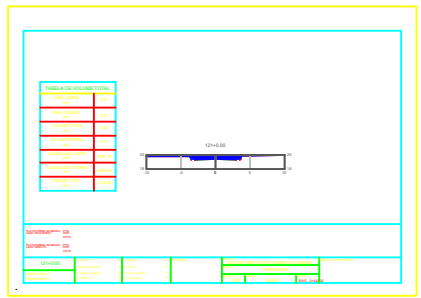
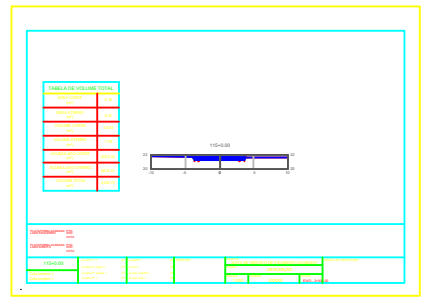
PREFEITURA MUNICIPAL
DE FONTE BOA-AM

PROJETO GEOMÉTRICO
ESTRADA DO TARACUÁ
2.700 m

RESPONSÁVEL TÉCNICO:
ENG. CIVIL HERMINIO JOSÉ CREA-AM 25630

AUTOR DO PROJETO:
ENG. CIVIL DANIEL GRANDE CREA-AM 30566

PROJETO: SEÇÃO-TIPO	FOLHA:
DATA: 06.05.2026	4
ESCALA: 1:1000	



OBSERVAÇÕES

Prefeitura Municipal de Fonte Boa
Secretaria Municipal de Planejamento Urbano
PROJETO APROVADO

O Projeto está em conformidade com as leis municipais e normas ABNT
Data: 05/2026

HEMOCH LASMAR FELIPE HERMINIO JOSÉ, CREA: 26530-AM
Secretário de Planejamento Engenheiro Responsável

No.	REVISÃO	DATA

PREFEITURA MUNICIPAL
DE FONTE BOA-AM

PROJETO GEOMÉTRICO
ESTRADA DO TARACUÁ
2.700 m

RESPONSÁVEL TÉCNICO:
ENG. CIVIL HERMINIO JOSÉ CREA-AM 25630

AUTOR DO PROJETO:
ENG. CIVIL DANIEL GRANDE CREA-AM 30566

PROJETO: SEÇÃO-TIPO	FOLHA:
DATA: 06.05.2026	5
ESCALA: 1:1000	