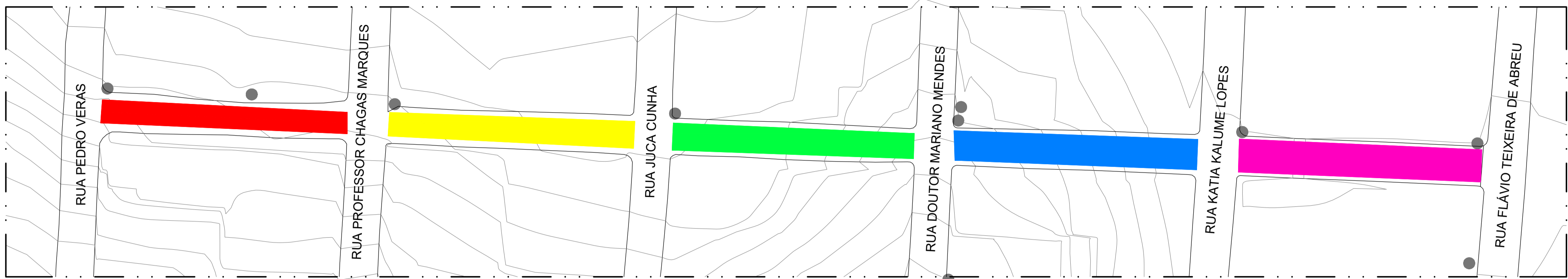
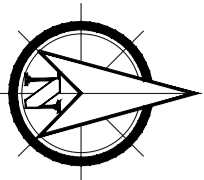



RUA DEZENOVE

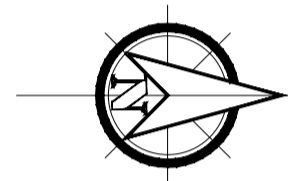


02 | PLANTA DE LOCAÇÃO
ESCALA: 1 | 500

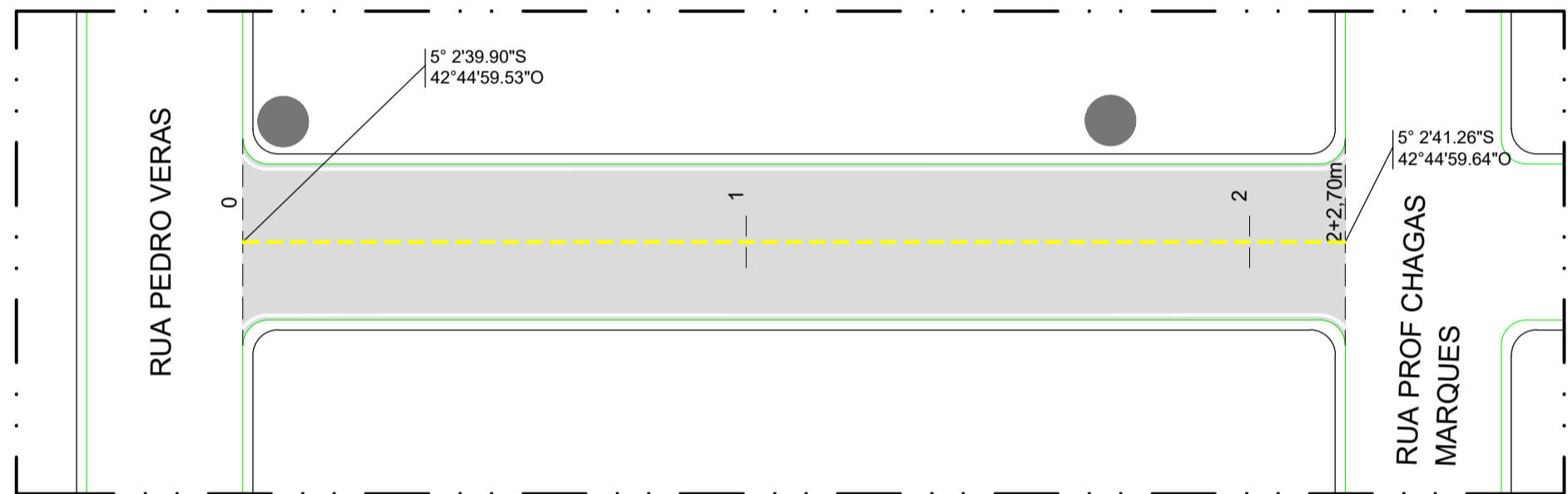


01 | PLANTA DE SITUAÇÃO
ESCALA: 1 | SEM ESCALA

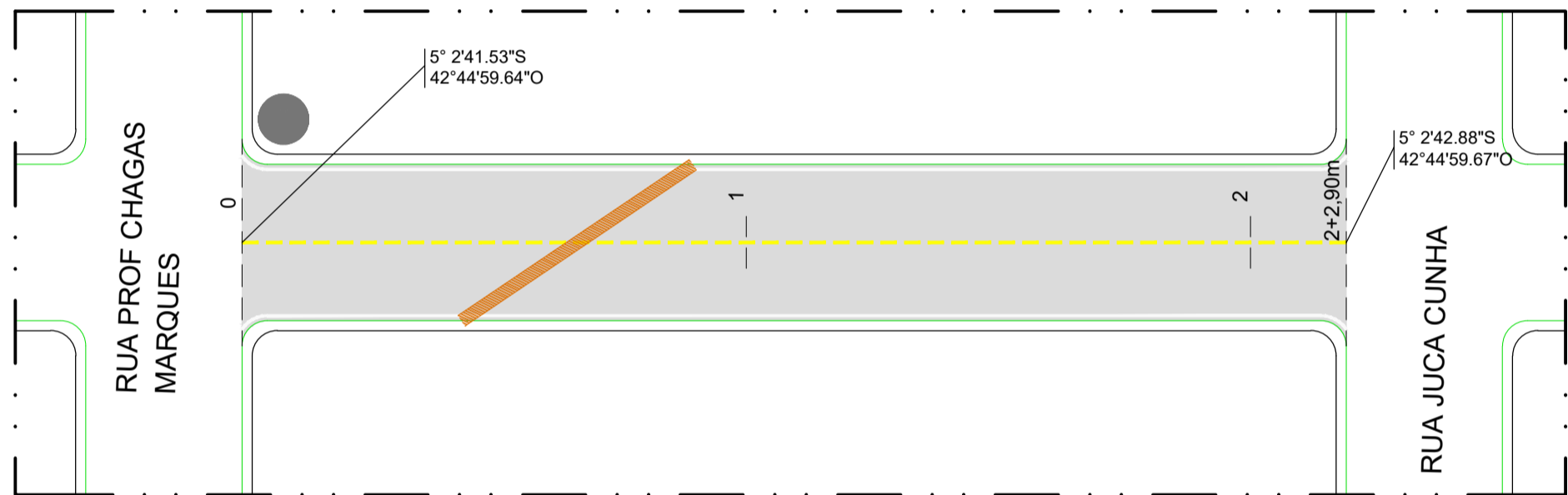
03 | DETALHAMENTO DE TRECHOS
ESCALA: 1 | 250



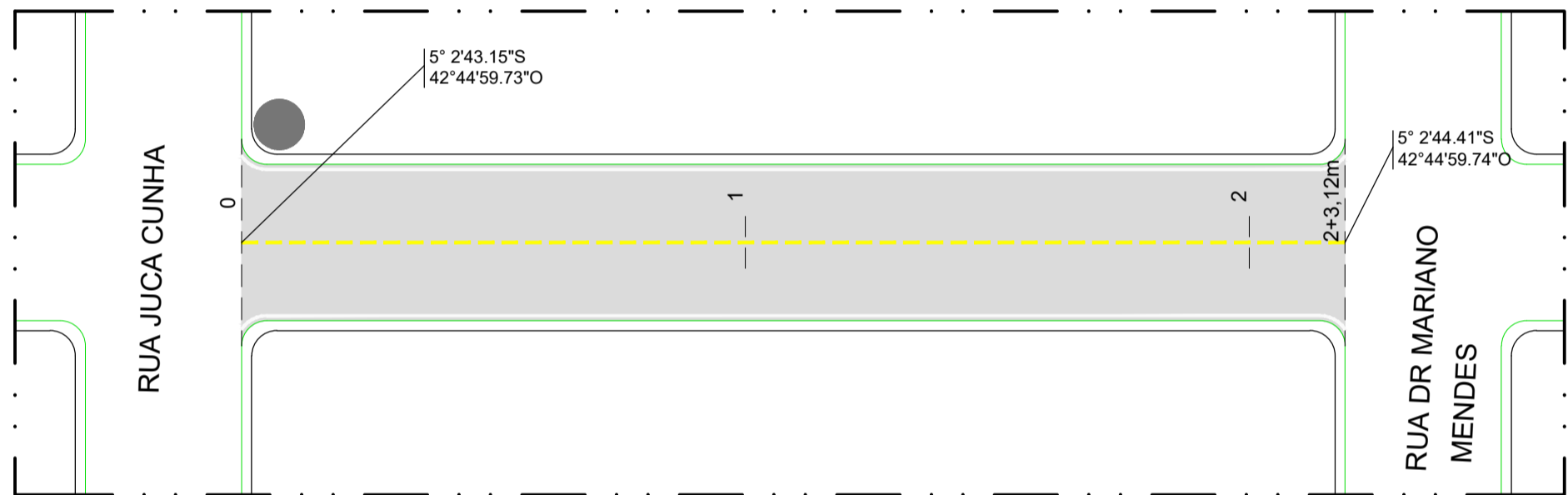
TRECHO 1



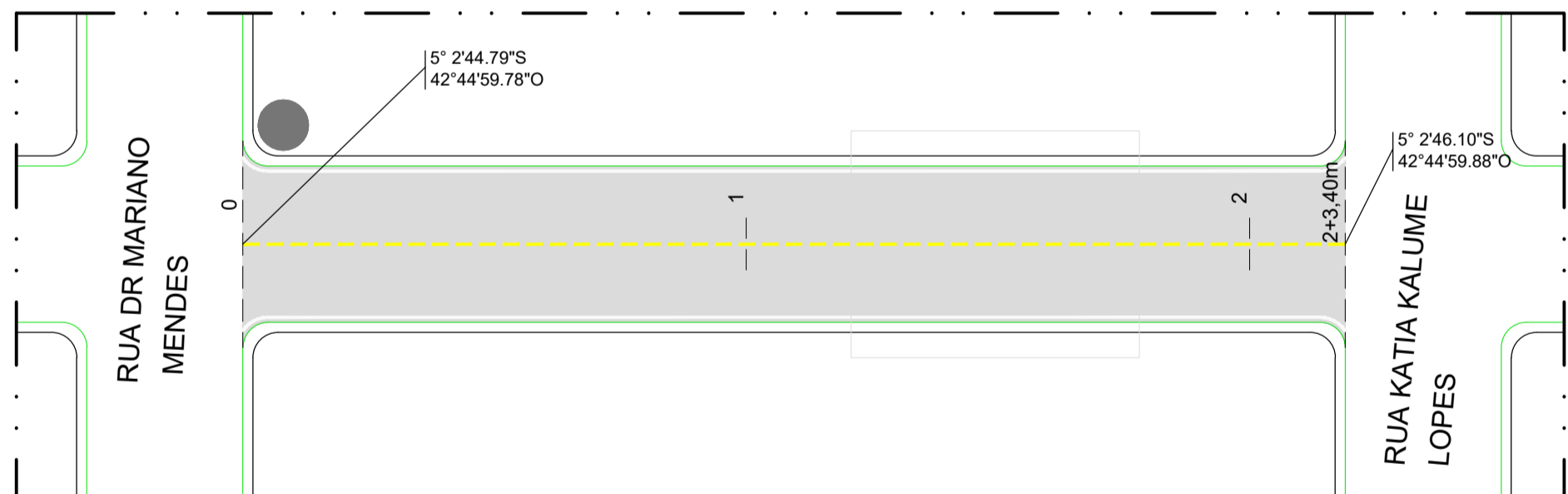
TRECHO 2



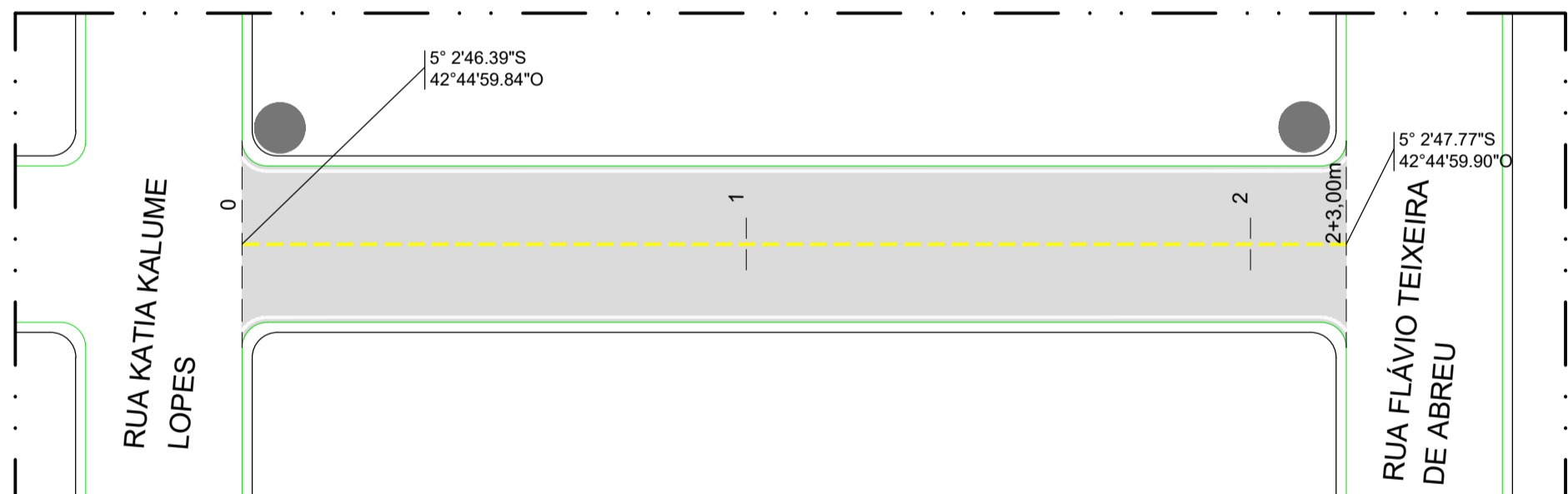
TRECHO 3



TRECHO 4

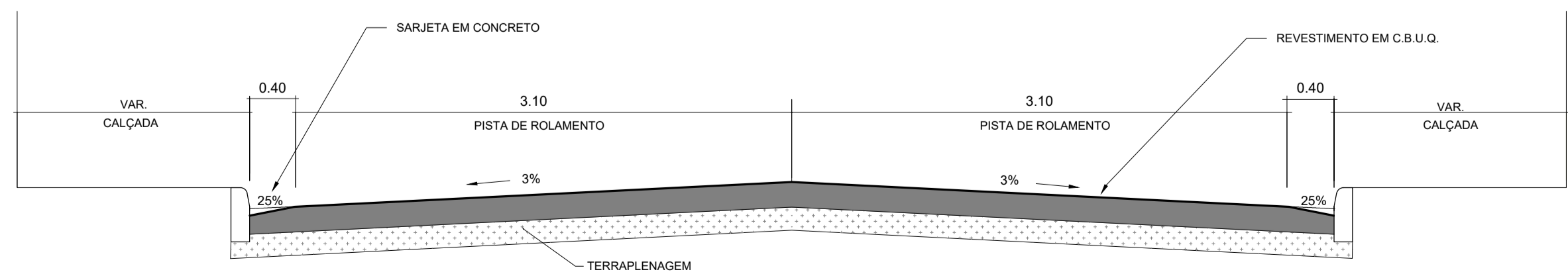


TRECHO 5

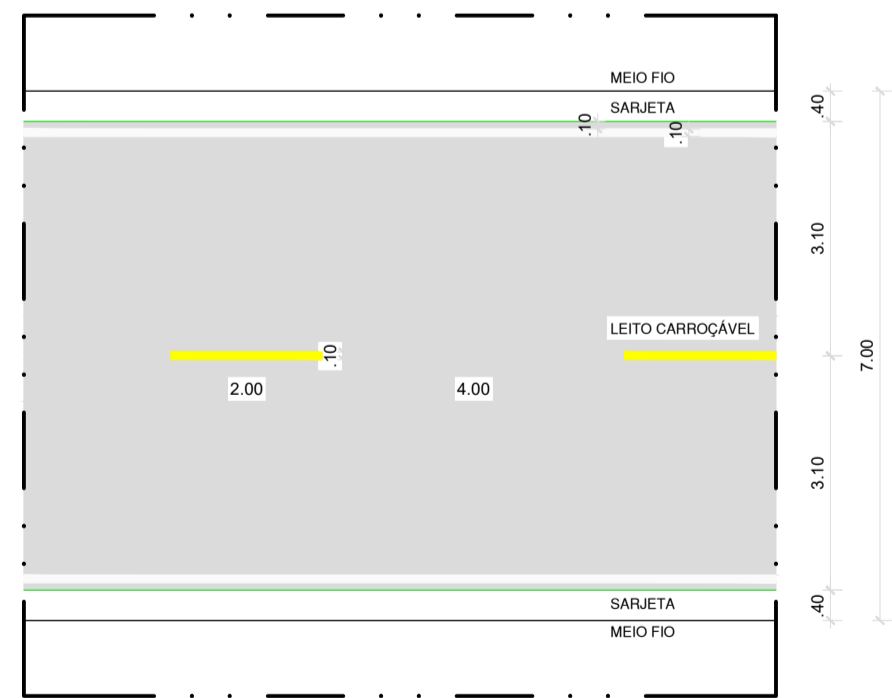


LEGENDA

- CANALETA EXISTENTE
- MEIO FIO
- SARJETA
- POSTE DE ALTA-TENSÃO



04 | PERFIL DE RUA
ESCALA: 1 | 750



05 | DETALHAMENTO - PINTURA DE FAIXAS
ESCALA: 1 | 250

<p>PREFEITURA MUNICIPAL DE TERESINA Superintendência de Desenvolvimento Urbano Leste - SDU LESTE Gerência de Obras e Serviços</p>		
PROJETO PROJ.EXECUTIVO DE PAVIMENTAÇÃO ASFÁLTICA - PORTO DO CENTRO RUA DEZENOVE, ENTRE AS RUAS PEDRO VERAS E FLÁVIO TEIXEIRA DE ABREU.		DATA 28.05.25
CONTEÚDO / OBJETO:	AUTOR(ES) DO PROJETO(S): ENGº RODRIGO DOS SANTOS GALVÃO DE ARAÚJO CREA 1909253006	ESCALA INDICADA
PLANTA DE SITUAÇÃO PLANTA DE LOCAÇÃO DETALHAMENTO DE TRECHOS E PERFIL DA RUA	DESENHISTA(S): ENGº RODRIGO DOS SANTOS GALVÃO DE ARAÚJO	PRANCHA: 01/01