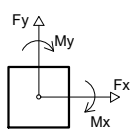
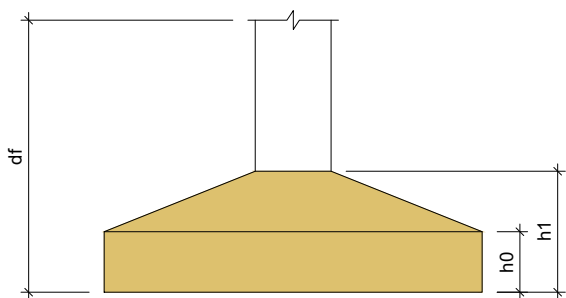


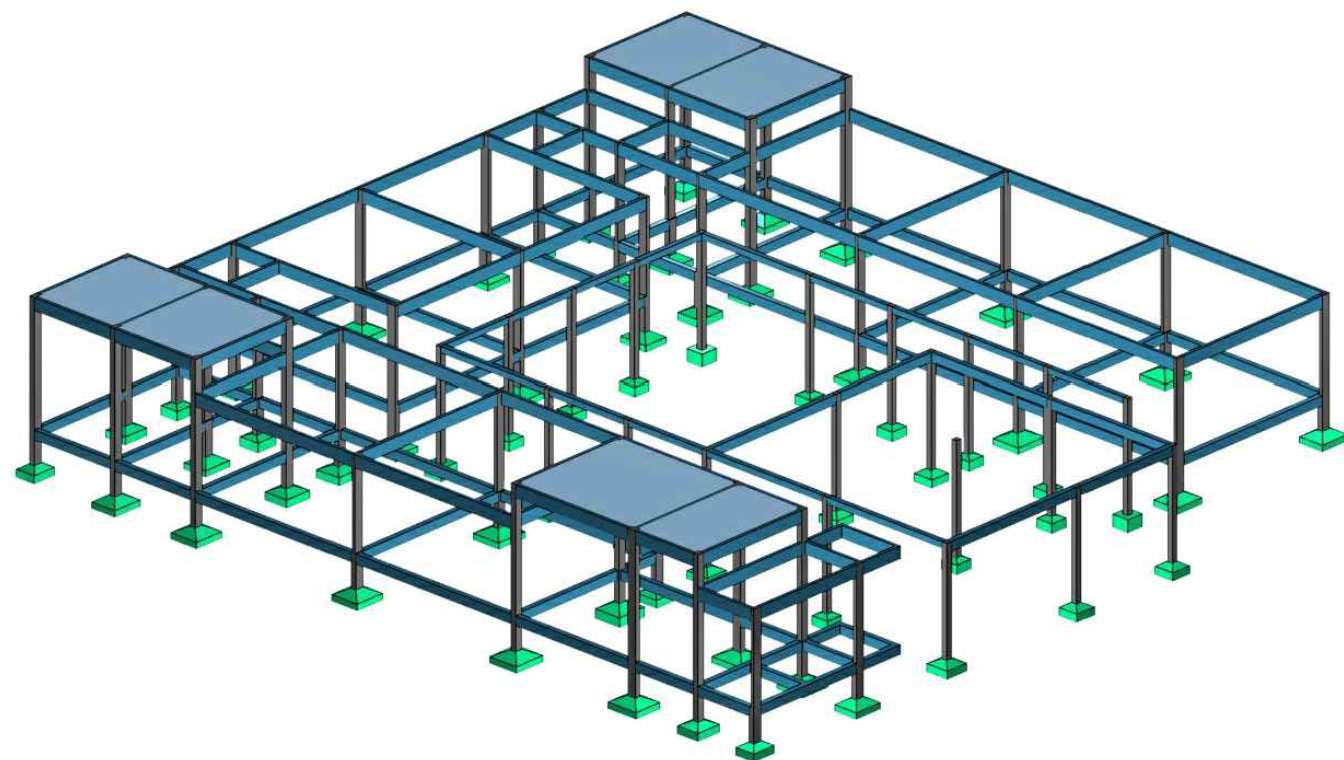
Localização no eixo X	
Coordenadas (cm)	Nome
11.00	P1, P7, P10, P43, P48, P55
16.50	P16, P28, P35
322.50	P2, P8, P11, P44, P49, P56
628.50	P17, P29, P36
634.00	P3, P9, P12, P45, P50, P57
634.00	P18, P27, P30, P34, P37
1252.50	P4, P13, P19, P38, P46, P58
1560.00	P39
1570.00	P20
1864.00	P24, P31, P40, P47
1867.50	P5, P14, P21
1871.00	P51, P59
2175.00	P22
2329.75	P25, P41, P52, P60
2479.00	P6, P15, P23
2577.00	P53, P61
2793.50	P26, P33, P42, P54, P62

Localização no eixo Y	
Coordenadas (cm)	Nome
2673.50	P1, P2, P3, P4, P5, P6
2284.00	P7, P8, P9
2076.50	P10, P11, P12, P13, P14, P15
1871.00	P16, P19, P20, P21, P22, P23
1949.00	P16, P17
1721.50	P24, P25, P26
1595.00	P27
1337.50	P28, P29, P30
1332.50	P31, P33
1080.00	P34
826.00	P35, P36
801.50	P37, P38, P39, P40, P41, P42
598.50	P43, P44, P45, P46, P47
441.90	P52
436.90	P51, P53
436.40	P54
389.00	P48, P49, P50
16.50	P55, P56, P57, P58, P62
14.00	P59, P61
11.00	P60

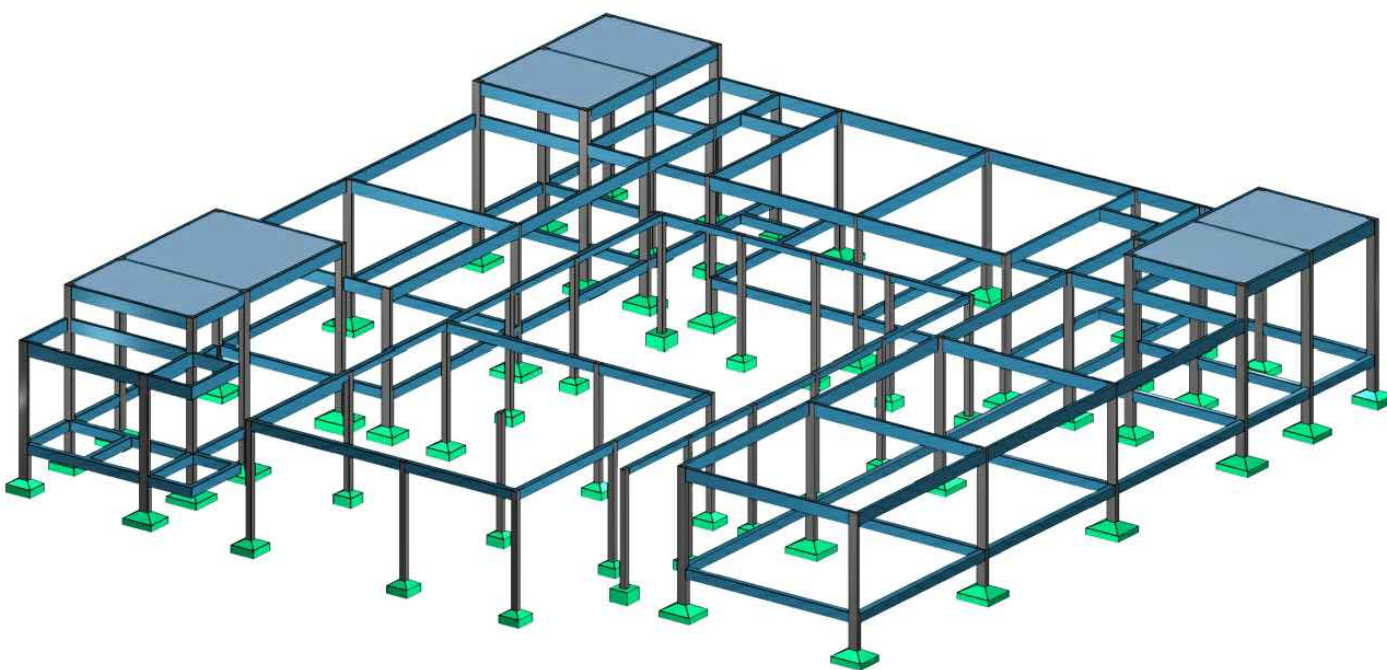
Pilar				Fundação					
Nome	Seção (cm)	X (cm)	Y (cm)	Nome	Lado B (cm)	Lado H (cm)	Nº / ha	h1 / hb (cm)	df (cm)
P1	19x30	11.00	2673.50	S1	75	90	25	40	150
P2	19x30	322.50	2673.50	S2	90	105	20	40	150
P3	19x30	634.00	2673.50	S3	100	110	20	40	150
P4	19x30	1252.50	2673.50	S4	100	110	20	40	150
P5	19x30	1867.50	2673.50	S5	100	110	20	40	150
P6	19x30	2479.00	2673.50	S6	90	100	30	50	150
P7	19x30	11.00	2284.00	S7	75	90	25	40	150
P8	19x30	322.50	2284.00	S8	85	100	30	50	150
P9	19x30	634.00	2284.00	S9	85	100	20	40	150
P10	19x30	11.00	2076.50	S10	60	75	30	40	150
P11	19x30	322.50	2076.50	S11	65	70	30	40	150
P12	19x30	634.00	2076.50	S12	85	100	20	40	150
P13	19x30	1252.50	2076.50	S13	100	110	20	40	150
P14	19x30	1867.50	2076.50	S14	100	110	30	50	150
P15	19x30	2479.00	2076.50	S15	80	100	30	50	150
P16	19x30	16.50	1849.00	S16	100	105	20	40	150
P17	19x30	628.50	1849.00	S17	85	95	35	50	150
P18	19x19	834.00	1871.00	S18	60	60	40	40	150
P19	19x19	1252.50	1871.00	S19	60	60	30	40	150
P20	19x19	1570.00	1871.00	S20	60	60	30	40	150
P21	19x19	1867.50	1871.00	S21	60	60	30	40	150
P22	19x19	2175.00	1871.00	S22	60	60	30	40	150
P23	19x19	2479.00	1871.00	S23	65	65	40	40	150
P24	19x19	1864.00	1721.50	S24	70	70	25	40	150
P25	19x19	2329.75	1721.50	S25	60	60	30	40	150
P26	19x19	2793.50	1721.50	S26	70	70	25	40	150
P27	19x19	834.00	1595.00	S27	60	60	30	40	150
P28	19x30	16.50	1337.50	S28	100	110	20	40	150
P29	19x30	628.50	1337.50	S29	100	110	20	40	150
P30	19x19	834.00	1337.50	S30	60	60	30	40	150
P31	19x19	1864.00	1332.50	S31	70	70	25	40	150
P33	19x19	2793.50	1332.50	S33	70	70	25	40	150
P34	19x19	834.00	1080.00	S34	60	60	30	40	150
P35	19x30	16.50	826.00	S35	100	105	20	40	150
P36	19x30	628.50	826.00	S36	85	100	30	50	150
P37	19x19	834.00	801.50	S37	65	65	40	40	150
P38	19x19	1252.50	801.50	S38	60	60	30	40	150
P39	19x19	1560.00	801.50	S39	60	60	30	40	150
P40	19x19	1864.00	801.50	S40	80	80	25	40	150
P41	19x19	2329.75	801.50	S41	60	60	30	40	150
P42	19x19	2793.50	801.50	S42	80	80	25	40	150
P43	19x30	11.00	598.50	S43	65	80	30	40	150
P44	19x30	322.50	598.50	S44	65	75	30	40	150
P45	19x30	634.00	598.50	S45	85	100	20	40	150
P46	19x30	1252.50	598.50	S46	100	110	30	50	150
P47	19x30	1864.00	598.50	S47	80	90	25	40	150
P48	19x30	11.00	389.00	S48	75	90	25	40	150
P49	19x30	322.50	389.00	S49	85	100	30	50	150
P50	19x30	634.00	389.00	S50	85	95	25	40	150
P51	19x25	1871.00	438.90	S51	95	105	30	50	150
P52	19x30	2329.75	441.90	S52	105	115	20	40	150
P53	19x25	2577.00	438.90	S53	100	105	20	40	150
P54	19x30	2793.50	436.40	S54	85	100	20	40	150
P55	19x30	11.00	16.50	S55	70	85	25	40	150
P56	19x30	322.50	16.50	S56	90	105	20	40	150
P57	19x30	634.00	16.50	S57	100	105	20	40	150
P58	19x30	1252.50	16.50	S58	100	105	20	40	150
P59	19x25	1871.00	14.00	S59	105	110	25	30	150
P60	19x30	2329.75	11.00	S60	100	110	30	50	150
P61	19x25	2577.00	14.00	S61	80	90	25	40	150
P62	19x30	2793.50	16.50	S62	70	85	25	40	150



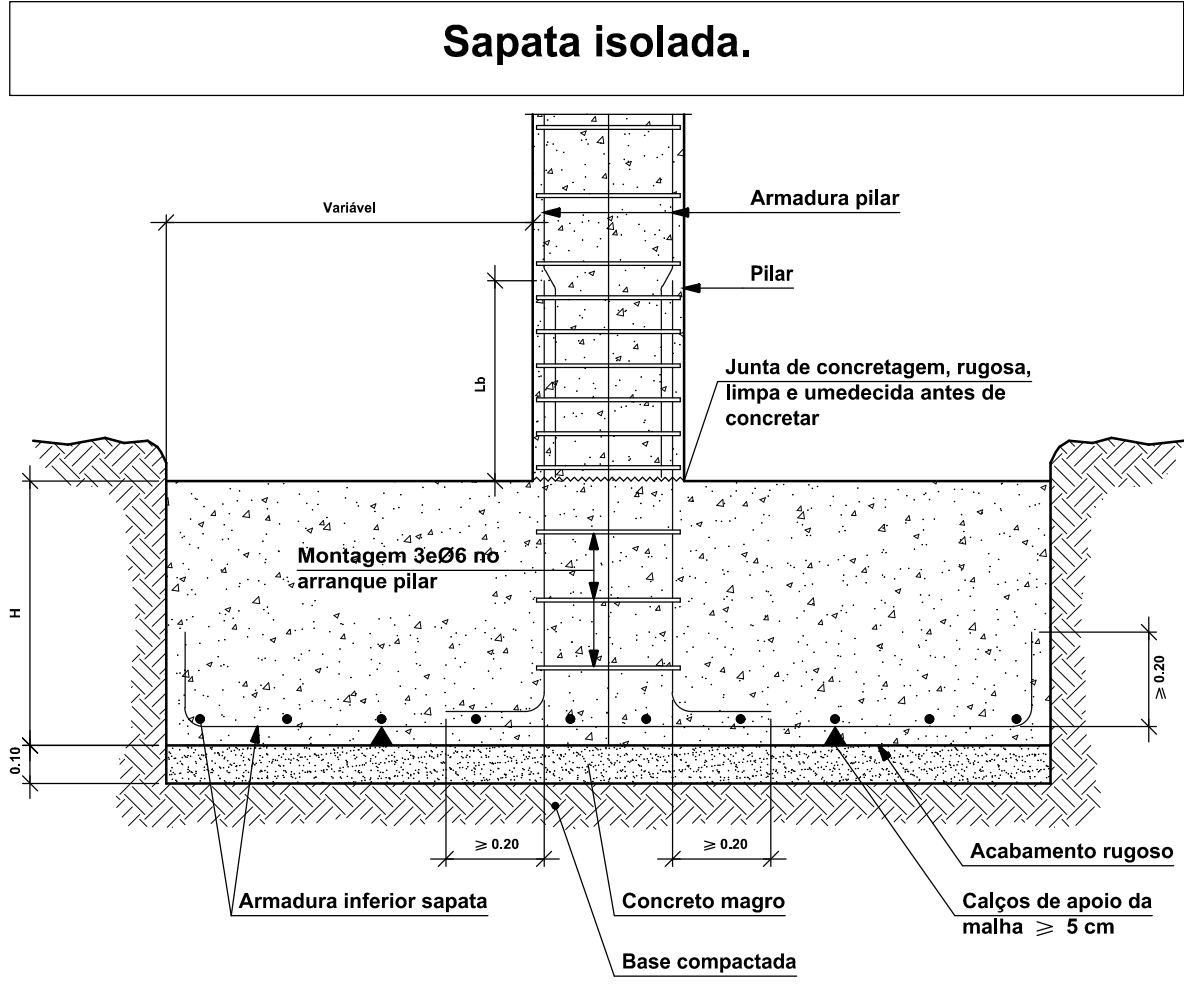
01 Planta de Locação
Escala: 1:75




02 Perspectiva 3D - Vista 01
SEM ESCALA



03 Perspectiva 3D - Vista 02
SEM ESCALA



ASSINATURAS E APROVAÇÃO

COORDENAÇÃO:  ELABORAÇÃO:
LEONARDO SILVEIRA LIMA
ENGENHEIRO CIVIL - RNP: 001581087
NOME PROFISSIONAL
ESPECIALIDADE - RNP: XXXX

APROVAÇÃO:

GEOPAC
www.geopac.com.br - contato@geopac.com.br

PROPRIETÁRIO:
PREFEITURA MUNICIPAL DE ARACATI
CÉDULA:
REFORMA E AMPLIAÇÃO DO CEI ÂNGELA CLOTILDE
PROJETO:
ESTRUTURAL
IDENTIFICAÇÃO DOS DESENHOS:
01 - Planta de Locação
02 - Perspectiva 3D - Vista 01
03 - Perspectiva 3D - Vista 02

LOCAL: VARZEIA DA MATRIZ, ARACATI-CE
DATA: MAR/2026
PROJETO: 01/11
REVISÃO: 01
INDICADA: 01
CONTROLE: 01