SIRGAS 2000 1
MERIDIANO 39°W

RUA PROJETADA 01

N	EIXO X	EIXO Y
E1	20	527138,137	9129067,206
E2	40	527145,996	9129048,915

RUA PROJETADA 02

N	EIXO X	EIXO Y
E1	20	527037,06	9129025,532
E2	40	527044,736	9129007,064

RUA PROJETADA 03

N	EIXO X	EIXO Y
E1	20	526936,475	9128978,266
E2	40	526945,218	9128960,278
E3	60	526953,96	9128942,29
E4	80	526962,703	9128924,302
E5	100	526971,446	9128906,314
E6	120	526980,188	9128888,326
E7	140	526988,931	9128870,338
E8	160	526997,673	9128852,35
E9	180	527006,416	9128834,362
E10	200	527015,159	9128816,374
E11	220	527023,901	9128798,386
E12	240	527032,644	9128780,398

RUA PROJETADA 04

N	EIXO X	EIXO Y
E1	20	526677,382	9128592,619
E2	40	526685,237	9128574,226

RUA PROJETADA 05

N	EIXO X	EIXO Y
E1	20	526419,135	9128611,646
E2	40	526426,348	9128592,992
E3	60	526433,561	9128574,338
E4	80	526440,774	9128555,684
E5	100	526447,987	9128537,03
E6	120	526455,2	9128518,376
E7	140	526462,413	9128499,722
E8	160	526469,626	9128481,068
E9	180	526476,839	9128462,414

RUA PROJETADA 06

N	EIXO X	EIXO Y
E1	20	527136,609	9129091,559
E2	40	527117,762	9129084,868
E3	60	527098,914	9129078,177
E4	80	527080,067	9129071,485
E5	100	527061,892	9129063,16
E6	120	527043,794	9129054,647
E7	140	527025,696	9129046,134
E8	160	527007,599	9129037,62
E9	180	526989,501	9129029,107
E10	200	526971,403	9129020,594
E11	220	526953,306	9129012,081
E12	240	526935,208	9129003,568
E13	260	526917,11	9128995,055
E14	280	526899,012	9128986,541
E15	300	526880,915	9128978,028
E16	320	526862,817	9128969,515
E17	340	526844,719	9128961,002
E18	360	526826,622	9128952,489
E19	380	526808,524	9128943,976
E20	400	526790,426	9128935,462
E21	420	526772,329	9128926,949
E22	440	526754,089	9128918,745
E23	460	526745,991	9128901,509
E24	480	526742,059	9128881,899
E25	500	526738,127	9128862,29
E26	520	526734,194	9128842,68
E27	540	526730,262	9128823,071
E28	560	526726,33	9128803,461
E29	580	526722,397	9128783,851
E30	600	526714,72	9128766,441
E31	620	526699,512	9128753,452
E32	640	526684,303	9128740,464
E33	660	526666,862	9128731,099
E34	680	526648,421	9128723,358
E35	700	526629,98	9128715,617
E36	720	526611,539	9128707,876
E37	740	526593,058	9128700,134
E38	760	526574,657	9128692,393
E39	780	526556,215	9128684,652
E40	800	526537,774	9128676,911
E41	820	526519,333	9128669,17
E42	840	526500,892	9128661,428
E43	860	526482,451	9128653,687
E44	880	526464,01	9128645,946
E45	900	526445,569	9128638,205
E46	920	526427,128	9128630,464

RUA PROJETADA 07A

N	EIXO X	EIXO Y
E1	20	527028,759	9128986,89
E2	40	527010,408	9128978,938
E3	60	526992,056	9128970,986
E4	80	526973,705	9128963,034
E5	100	526955,354	9128955,082

RUA PROJETADA 07B

N	EIXO X	EIXO Y
E1	20	526927,641	9128943,073
E2	40	526909,29	9128935,121
E3	60	526890,939	9128927,169
E4	80	526872,588	9128919,217
E5	100	526854,237	9128911,265
E6	120	526835,886	9128903,313

RUA PROJETADA 08A

N	EIXO X	EIXO Y
E1	20	527037,71	9128937,134
E2	40	527019,418	9128929,045
E3	60	527001,127	9128920,957
E4	80	526982,835	9128912,868

RUA PROJETADA 08B

N	EIXO X	EIXO Y
E1	20	526949,459	9128898,109
E2	40	526931,168	9128890,02
E3	60	526912,877	9128881,932
E4	80	526894,585	9128873,843
E5	100	526876,294	9128865,755
E6	120	526858,002	9128857,666
E7	140	526839,711	9128849,578

RUA PROJETADA 09

N	EIXO X	EIXO Y
E1	20	526994,449	9128805,273
E2	40	526976,08	9128797,361
E3	60	526957,696	9128789,486
E4	80	526939,185	9128781,914
E5	100	526920,673	9128774,343
E6	120	526902,162	9128766,771
E7	140	526883,652	9128759,195
E8	160	526865,155	9128751,589
E9	180	526846,658	9128743,982
E10	200	526828,161	9128736,375
E11	220	526809,589	9128728,957
E12	240	526790,975	9128721,64
E13	260	526772,443	9128714,121
E14	280	526753,954	9128706,496
E15	300	526735,455	9128698,894
E16	320	526716,907	9128691,413
E17	340	526698,359	9128683,931
E18	360	526679,824	9128676,417
E19	380	526661,295	9128668,889
E20	400	526642,766	9128661,36
E21	420	526624,238	9128653,831
E22	440	526605,709	9128646,302
E23	460	526587,18	9128638,773
E24	480	526568,651	9128631,244
E25	500	526550,123	9128623,715
E26	520	526531,594	9128616,186
E27	540	526513,065	9128608,657
E28	560	526494,536	9128601,128
E29	580	526476,008	9128593,599
E30	600	526457,415	9128586,231
E31	620	526438,761	9128579,018

RUA PROJETADA 10

N	EIXO X	EIXO Y
E1	20	526921,889	9128719,485
E2	40	526903,415	9128711,824
E3	60	526884,94	9128704,164
E4	80	526866,465	9128696,503
E5	100	526847,991	9128688,842
E6	120	526829,516	9128681,181
E7	140	526811,041	9128673,521
E8	160	526792,567	9128665,86
E9	180	526774,092	9128658,199
E10	200	526755,617	9128650,539
E11	220	526737,143	9128642,878
E12	240	526718,668	9128635,217
E13	260	526700,193	9128627,557
E14	280	526681,719	9128619,896
E15	300	526663,244	9128612,235
E16	320	526644,769	9128604,575
E17	340	526626,294	9128596,914
E18	360	526607,82	9128589,253
E19	380	526589,345	9128581,593
E20	400	526570,87	9128573,932
E21	420	526552,396	9128566,271
E22	440	526533,921	9128558,61
E23	460	526515,446	9128550,95
E24	480	526496,972	9128543,289
E25	500	526478,497	9128535,628
E26	520	526460,022	9128527,968

RUA PROJETADA 11

N	EIXO X	EIXO Y
E1	20	526840,084	9128632,159
E2	40	526821,626	9128624,459
E3	60	526803,167	9128616,76
E4	80	526784,708	9128609,061
E5	100	526766,25	9128601,362
E6	120	526747,791	9128593,663
E7	140	526729,332	9128585,964
E8	160	526710,874	9128578,264
E9	180	526692,415	9128570,565
E10	200	526673,956	9128562,866
E11	220	526655,497	9128555,167
E12	240	526637,039	9128547,468
E13	260	526618,58	9128539,769
E14	280	526600,121	9128532,069
E15	300	526581,663	9128524,37
E16	320	526563,204	9128516,671
E17	340	526544,745	9128508,972
E18	360	526526,287	9128501,273
E19	380	526507,828	9128493,574
E20	400	526489,369	9128485,874

Perfil Longitudinal RUA PROJETADA 01

Perfil Longitudinal RUA PROJETADA 02

Perfil Longitudinal RUA PROJETADA 03

Perfil Longitudinal RUA PROJETADA 04

Perfil Longitudinal RUA PROJETADA 05

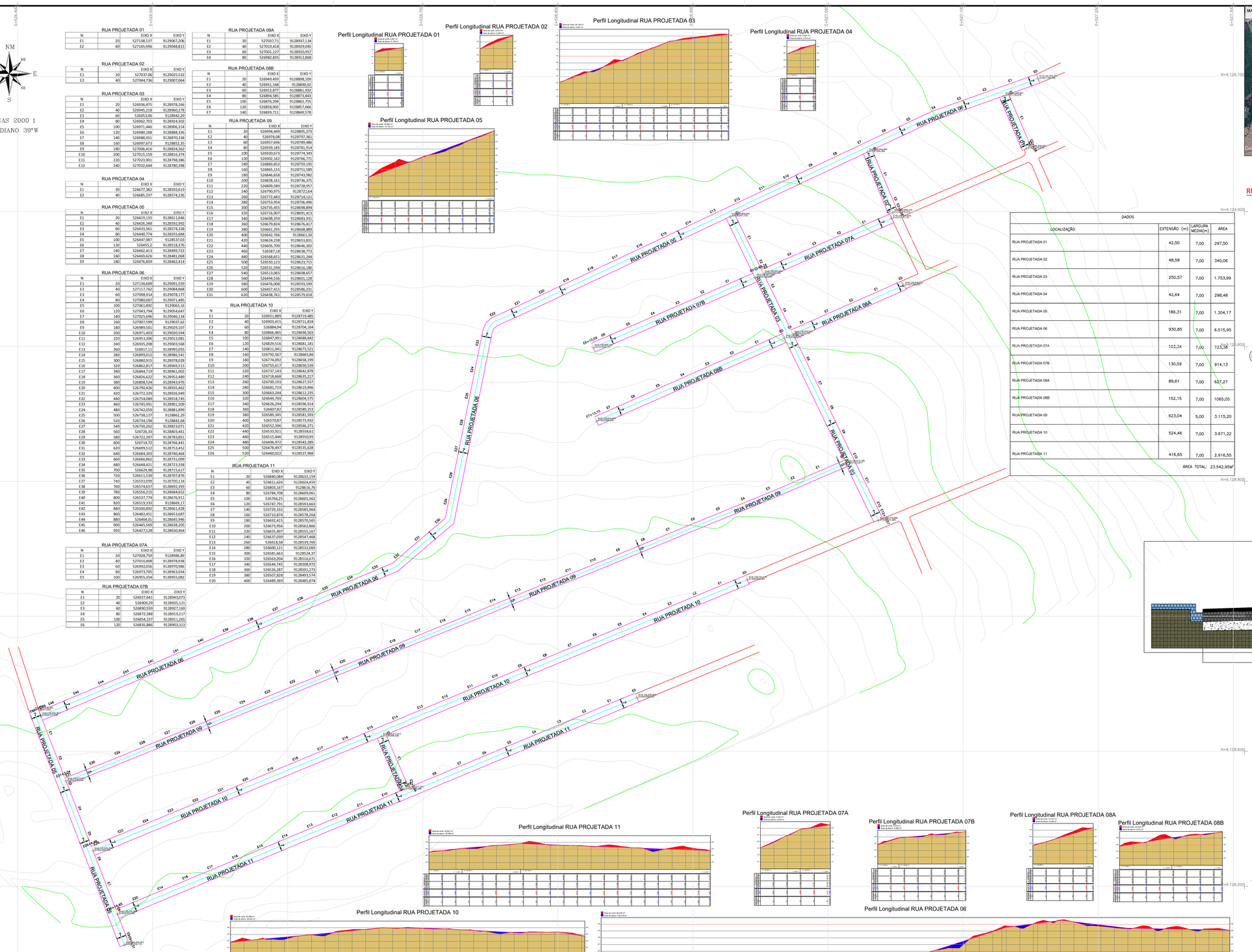

Perfil Longitudinal RUA PROJETADA 11

Perfil Longitudinal RUA PROJETADA 07A

Perfil Longitudinal RUA PROJETADA 07B

Perfil Longitudinal RUA PROJETADA 08A

Perfil Longitudinal RUA PROJETADA 08B

Perfil Longitudinal RUA PROJETADA 10

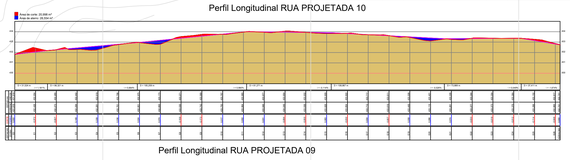

Perfil Longitudinal RUA PROJETADA 09

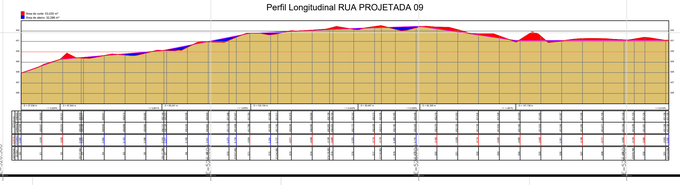

Perfil Longitudinal RUA PROJETADA 06

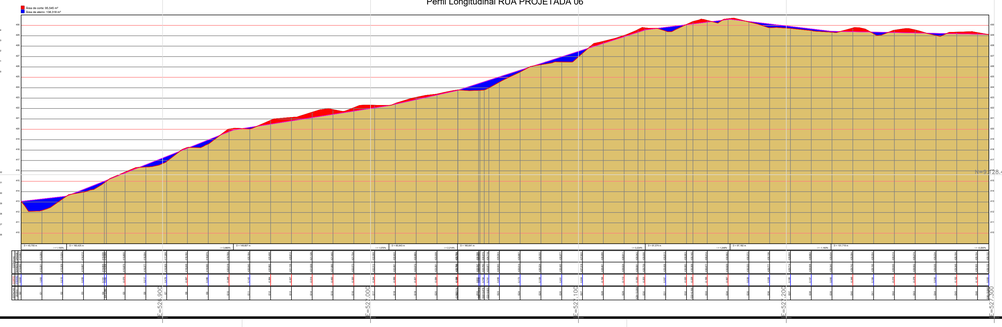

MAPA DE SITUAÇÃO

DADOS			
LOCALIZAÇÃO	EXTENSÃO (m)	LARGURA MEDIA(m)	ÁREA
RUA PROJETADA 01	42,50	7,00	297,50
RUA PROJETADA 02	48,58	7,00	340,06
RUA PROJETADA 03	250,57	7,00	1.753,99
RUA PROJETADA 04	42,64	7,00	298,48
RUA PROJETADA 05	186,31	7,00	1.304,17
RUA PROJETADA 06	930,85	7,00	6.515,95
RUA PROJETADA 07A	103,34	7,00	723,38
RUA PROJETADA 07B	130,59	7,00	914,13
RUA PROJETADA 08A	89,61	7,00	627,27
RUA PROJETADA 08B	152,15	7,00	1065,05
RUA PROJETADA 09	623,04	5,00	3.115,20
RUA PROJETADA 10	524,46	7,00	3.671,22
RUA PROJETADA 11	416,65	7,00	2.916,55
	ÁREA TOTAL:		23.542,95M²

RUAS PROJETADAS

PLACAS
DETALHE EXECUTIVO

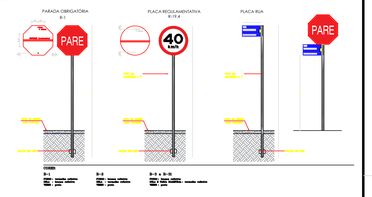

02 DET. PLACAS DE SINALIZAÇÃO
RUA
SEM ESCALA

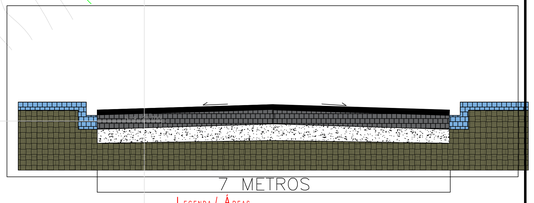

LEGENDA / ÁREAS

- CASAS EXISTENTES
- PAVIMENTAÇÃO EM PARÁLELO C/REJUNTAMENTO A EXECUTAR
- MEIO-FIO A EXECUTAR
- SARJETA A EXECUTAR
- CALÇADA EXISTENTE
- PLACA PARA IDENTIFICAÇÃO DE RUA
- PLACA DE ADVERTÊNCIA – 40 KM/H
- TUBULAÇÃO DO SANEAMENTO
- CX SANEAMENTO
- BOCA DE LOBO
- POSTES
- LINHA DE ENERGIA

APROVAÇÕES:

AUTOR DO PROJETO:

CONTRATANTE:

PREFEITURA MUNICIPAL DE SÃO JOSÉ DO BELMONTE
CPNJ: 10.280.055/0001-56

DADOS DO CONTRATANTE

NOME: PREFEITURA MUNICIPAL DE SÃO JOSÉ DO BELMONTE	CPF/CNPJ: 10.215.178/0001-
ENDEREÇO: Rua Augusto Zacarias da Silva, 33, Centro	CEP: 56950-000 / TELEFONE: -

DADOS DA OBRA/SERVIÇO

NOME: PROJETO DE PAVIMENTAÇÃO ASFÁLTICA EM SÃO JOSÉ DO BELMONTE- PE	CPF/CNPJ: 10.280.055/0001-56
ENDEREÇO: PARELAS-PE	CEP: 56950-000 / TELEFONE: -

PAVIMENTAÇÃO EM PARÁLELO NO MUNICÍPIO DE SÃO JOSÉ DO BELMONTE

CONTEÚDO:	ÁREA TOTAL: 23.542,95M²	EXTENSÃO: 1.485	LARGURA: 7,00
• PLANTA DE SITUAÇÃO	ESCALA: 1:1000	REVISÃO: 01	DESENHO: ARTHUR SAMPAIO
• PLANTA BAIXA	DATA: AGOSTO DE 2026	PRANCHA: 01 / 01	
• COORDENADAS			

A0 (1189x841)