

SEÇÕES TRANSVERSAIS
Esc. 1/300


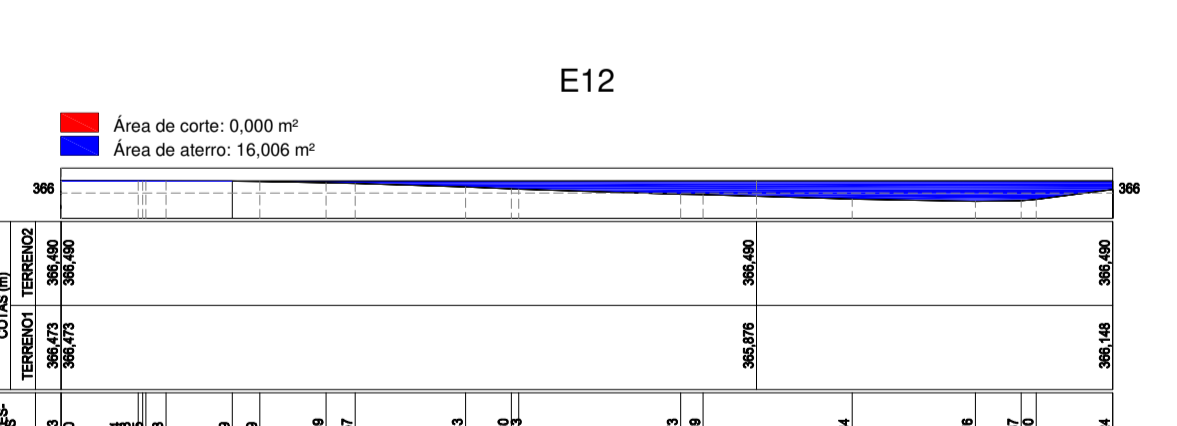
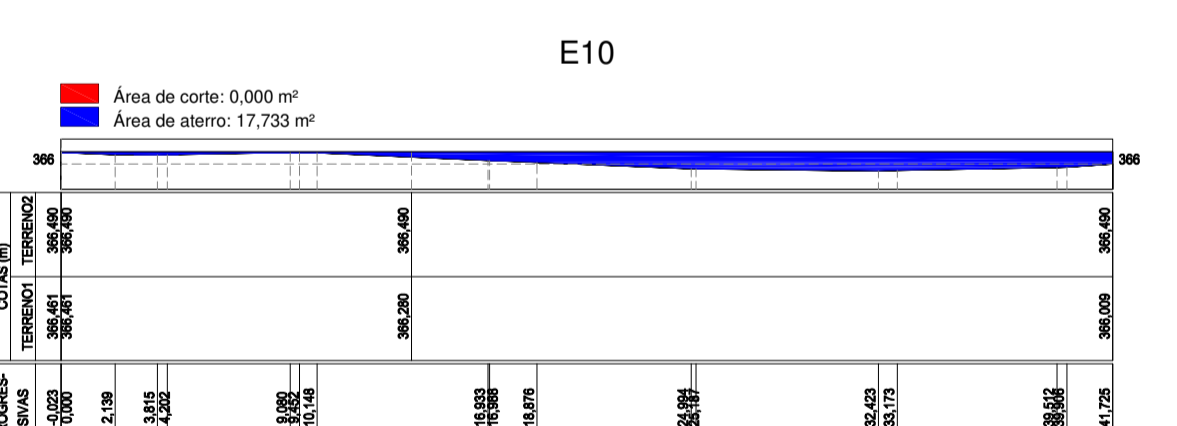
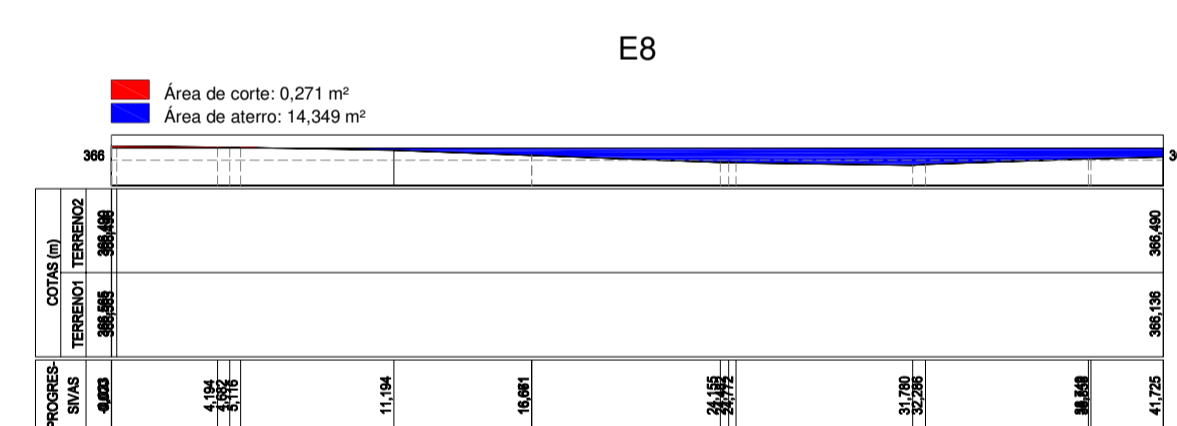
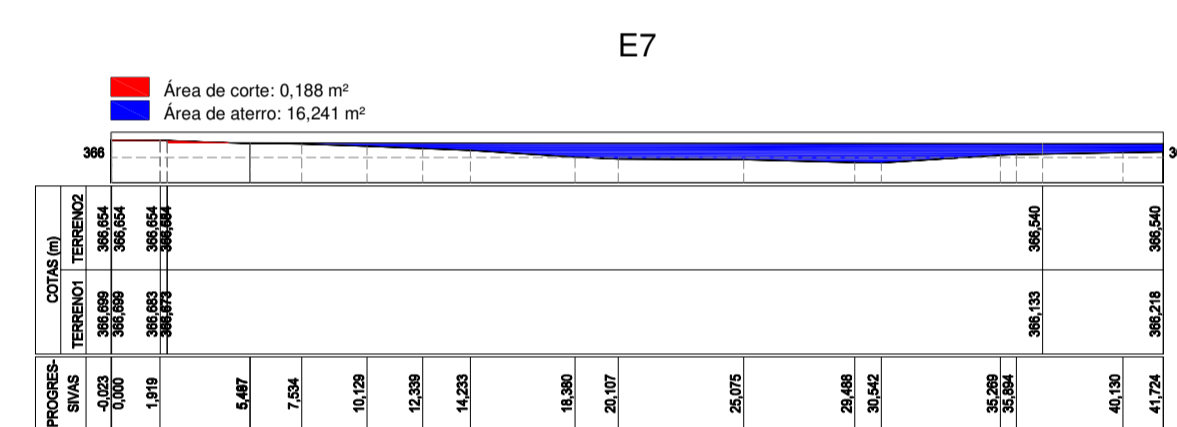
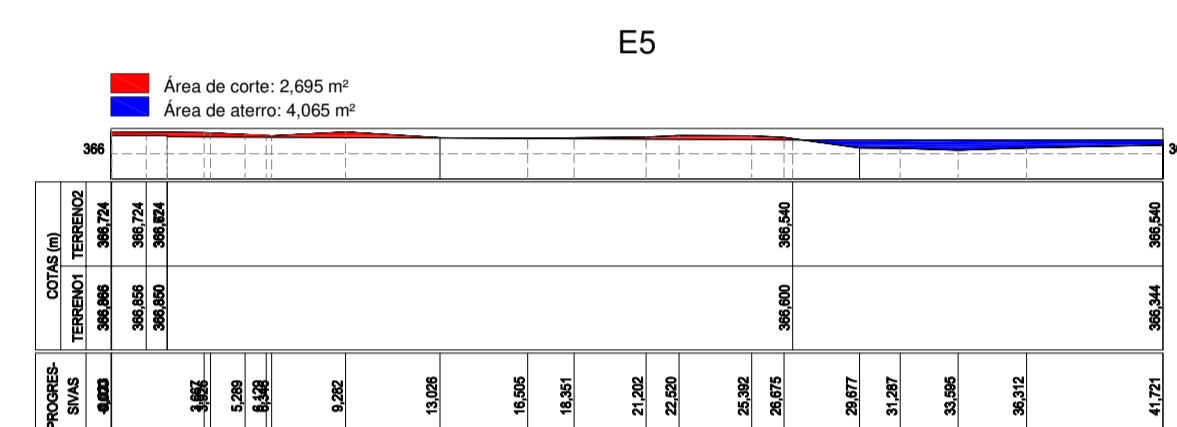
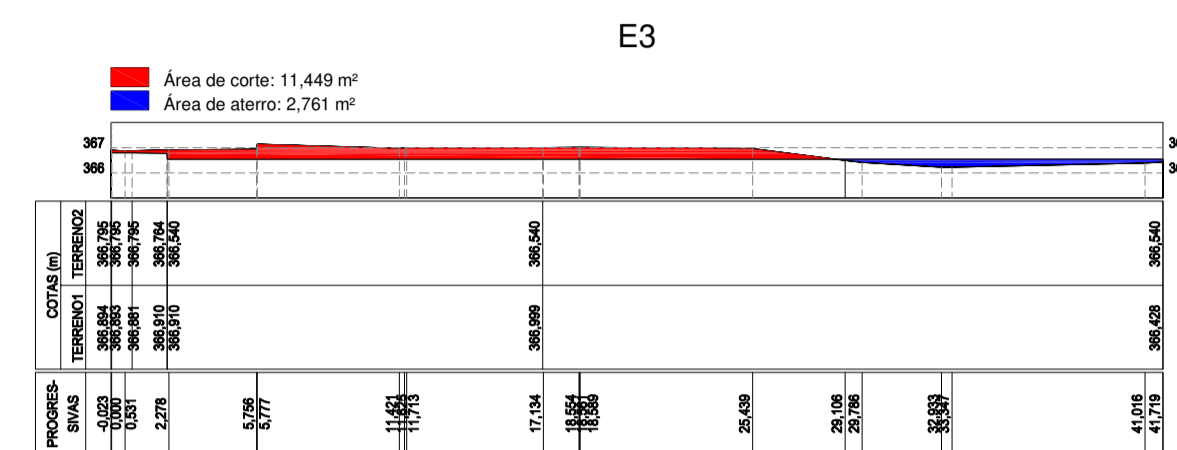
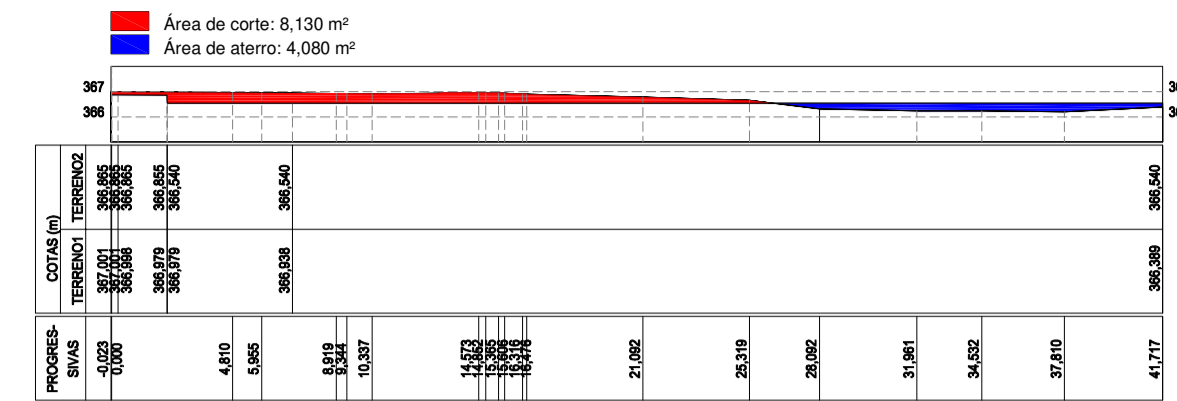
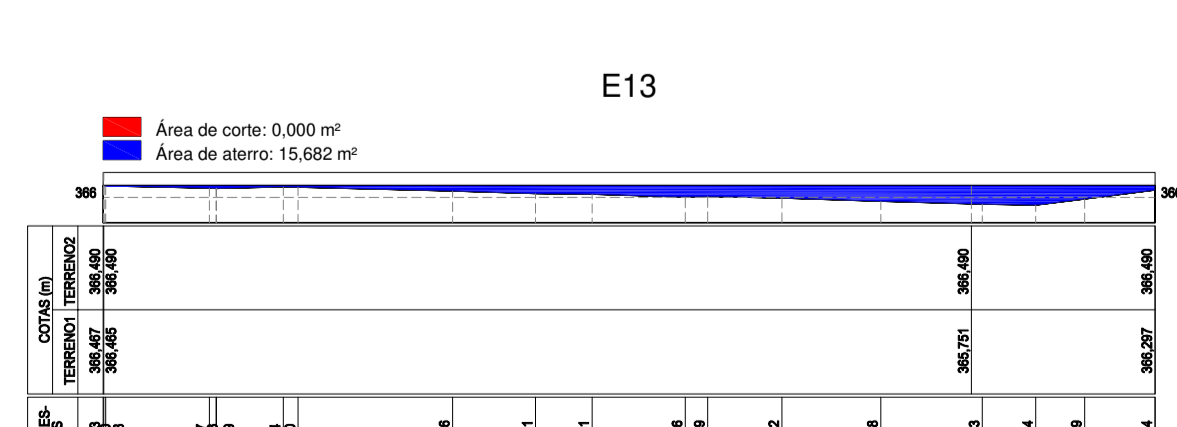
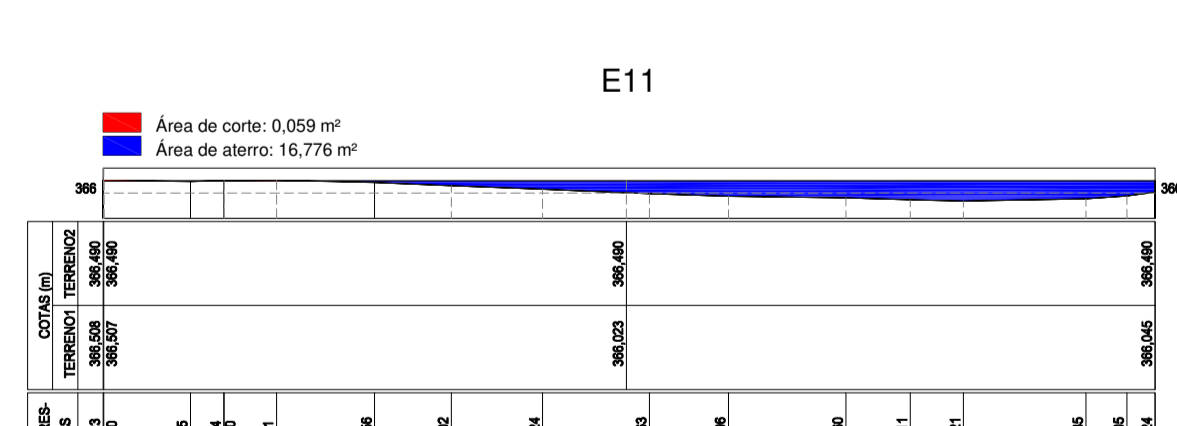
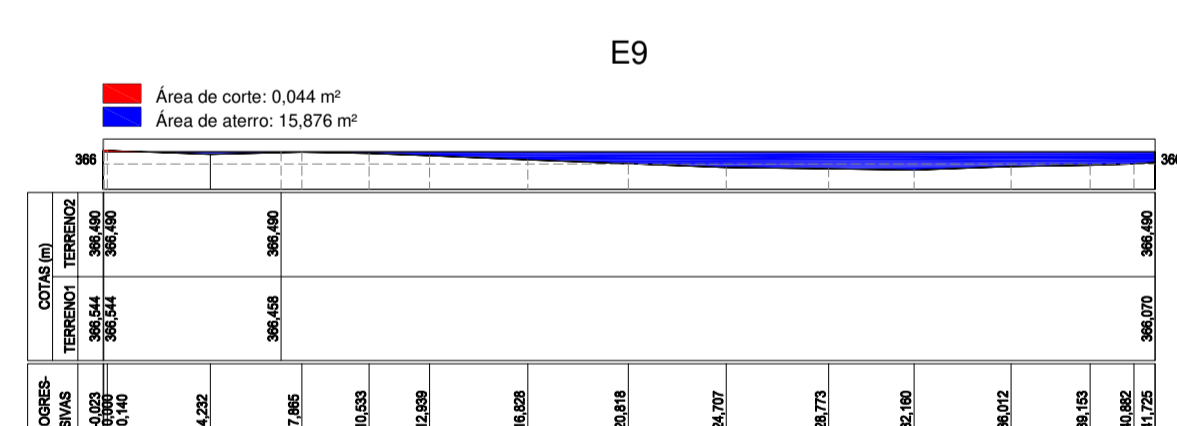
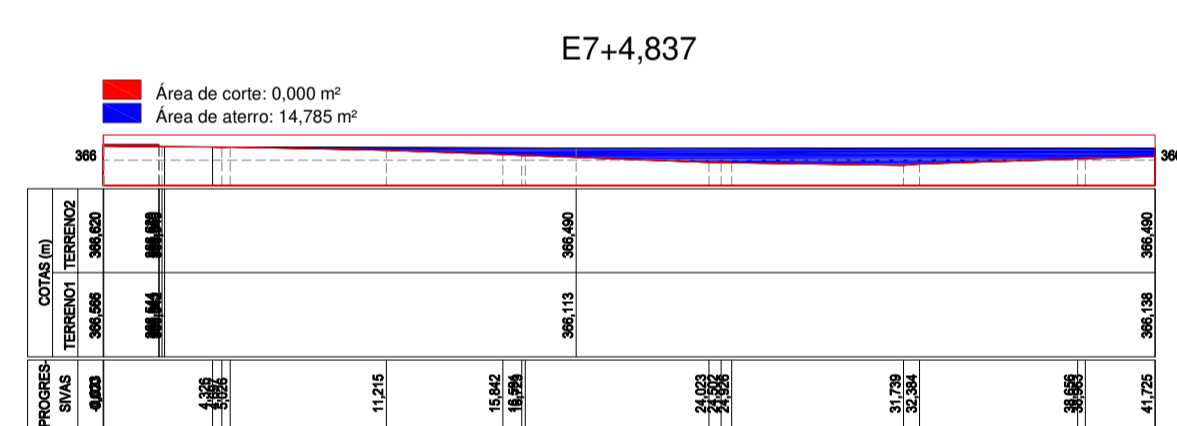
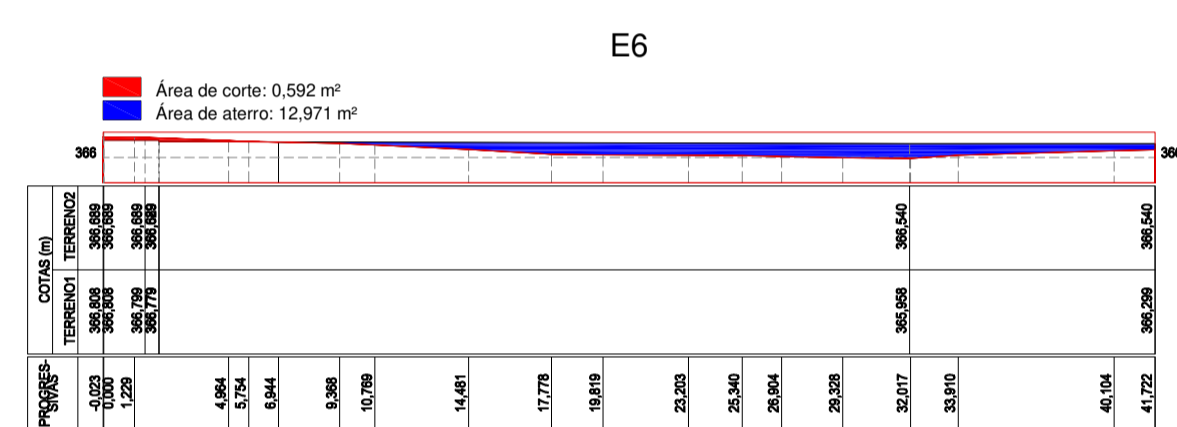
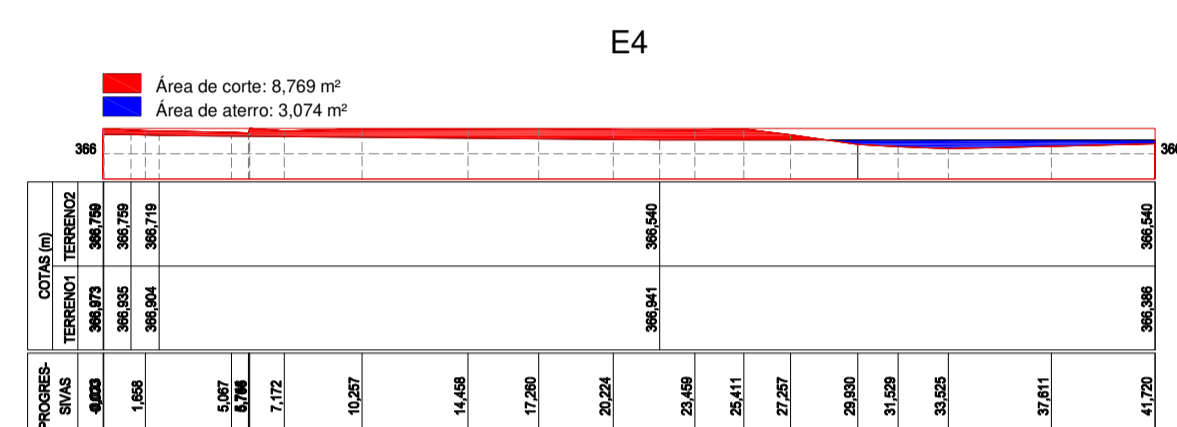
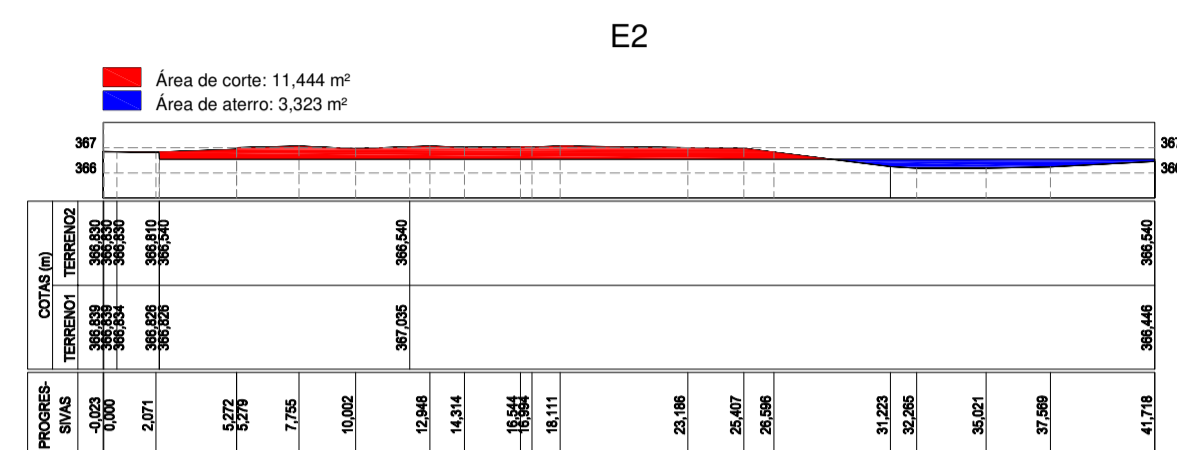
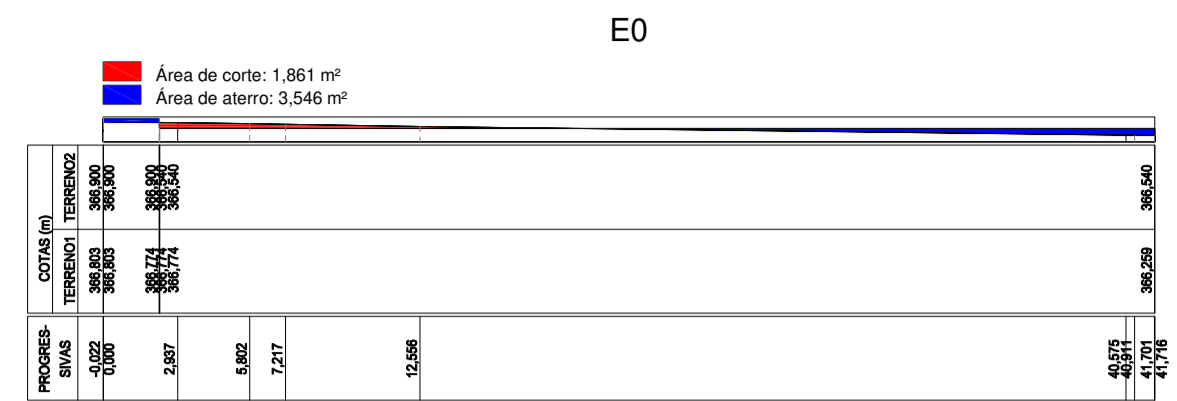
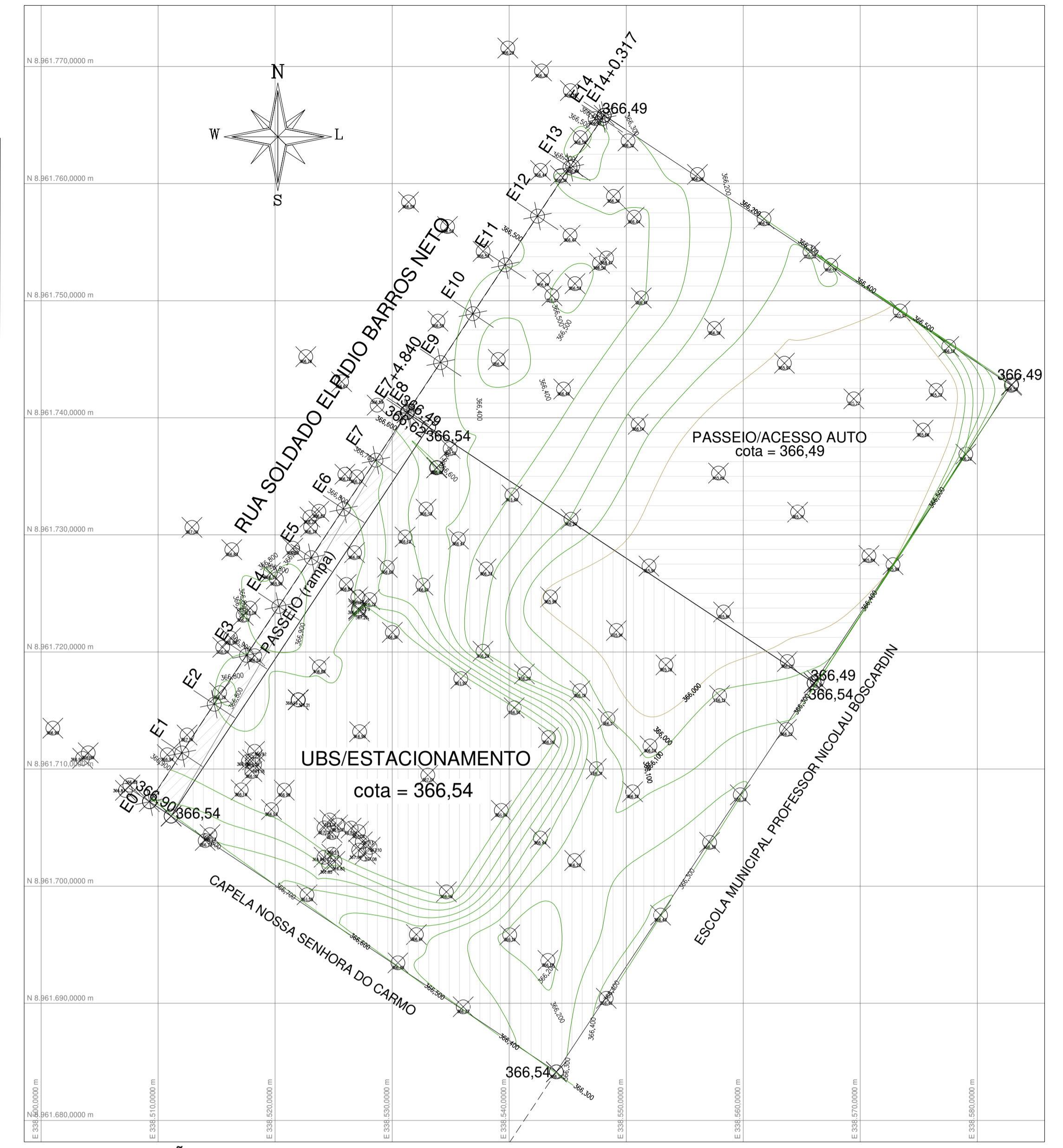
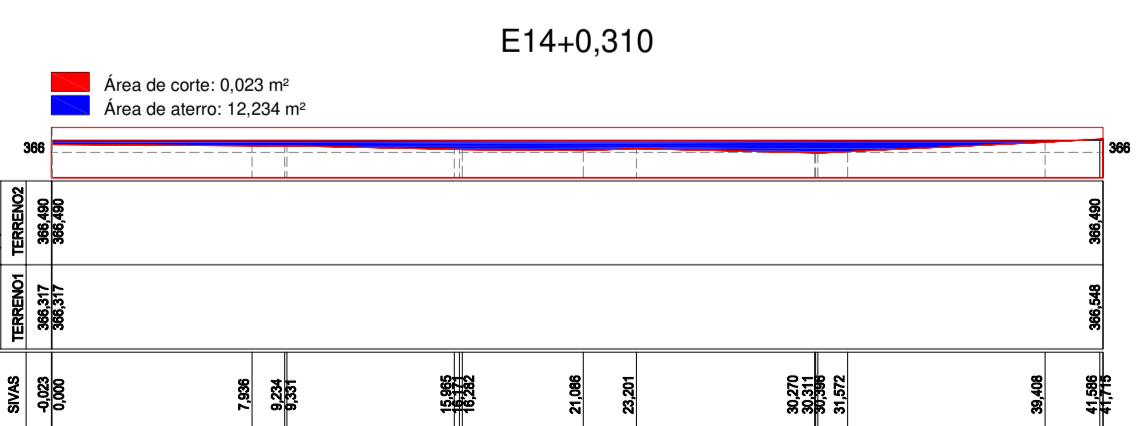


TABELA DE VOLUME ENTRE SEÇÕES

Seção	Corte (m ²)	Aterro (m ²)	Distância (m)	Vol. Corte (m ³)	Vol. Aterro (m ³)
E0	1,861	3,546	5	24,978	19,065
E1	8,13	4,08	5	48,935	18,508
E2	11,444	3,323	5	57,232	15,21
E3	11,449	2,761	5	50,545	14,588
E4	8,769	3,074	5	28,66	17,848
E5	2,695	4,065	5	8,218	42,59
E6	0,592	12,971	5	1,95	73,03
E7	0,188	16,241	4,837	0,455	75,031
E7+4,837	0	14,785	0,163	0,022	2,379
E8	0,271	14,349	5	0,788	75,563
E9	0,044	15,876	5	0,11	84,023
E10	0	17,733	5	0,148	86,273
E11	0,059	16,776	5	0,148	81,955
E12	0	16,006	5	0	79,22
E13	0	15,682	5	0	70,923
E14	0,008	12,687	0,31	0,005	3,866
E14+0,310	0,023	12,234			
Volume Total				222,212	760,069

QUADRO TOTAL DE VOLUMETRIA (m³)

ETAPAS	CORTE	ATERRO
CUBAÇÃO TERRENO GERAL	222,212	760,069
CUBAÇÃO PASSEIO/ESTACIONAMENTO	4,657	206,314
CUBAÇÃO UBS	0,00	47,681
TOTAL	226,869	1,014,064



CICERO TAUMATURGO LEONIDAS
DUM:08923377457

Assinado de forma digital por CICERO TAUMATURGO LEONIDAS
DUM:08923377457
Data: 2025.11.25 14:12:18 -03'00'

PREFEITURA MUNICIPAL DE PETROLINA

ADMINISTRAÇÃO: SIMÃO DURANDO FILHO

SECRETARIA DE INFRAESTRUTURA E MOBILIDADE
SECRETÁRIO MUNICIPAL: RODRIGO JACOBINA

LOCALIZAÇÃO: RUA SOLDADO ELPÍDIO BARROS NETO, BAIRRO FERNANDO IDALINO, PETROLINA PE

PROJETO: PROJETO DE IMPLANTAÇÃO

TÍTULO: PROJ. PLANIAT. DE UBS FERNANDO IDALINO (Nivelamento de Terreno)

RESPONSÁVEL TÉCNICO: CICERO TAUMATURGO LEONIDAS DUM

ESCALA: INDICADA

REVISÃO: 01

FOLHA: 01/03

CREA: 051215044-3 PE

