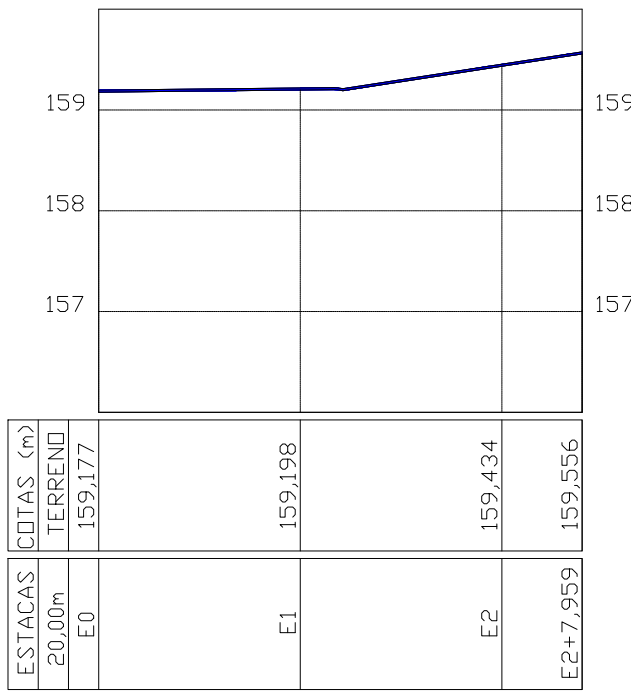
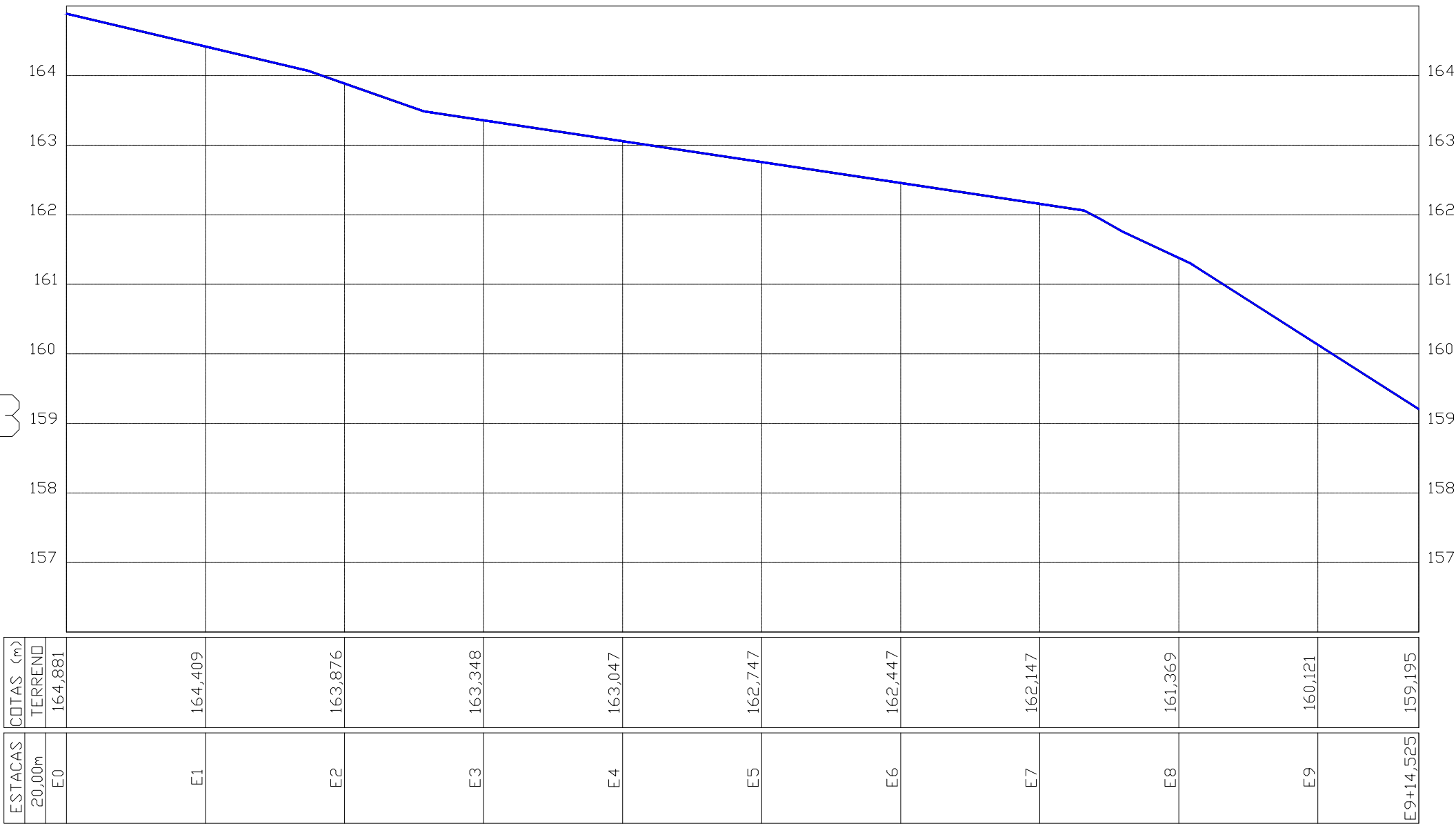


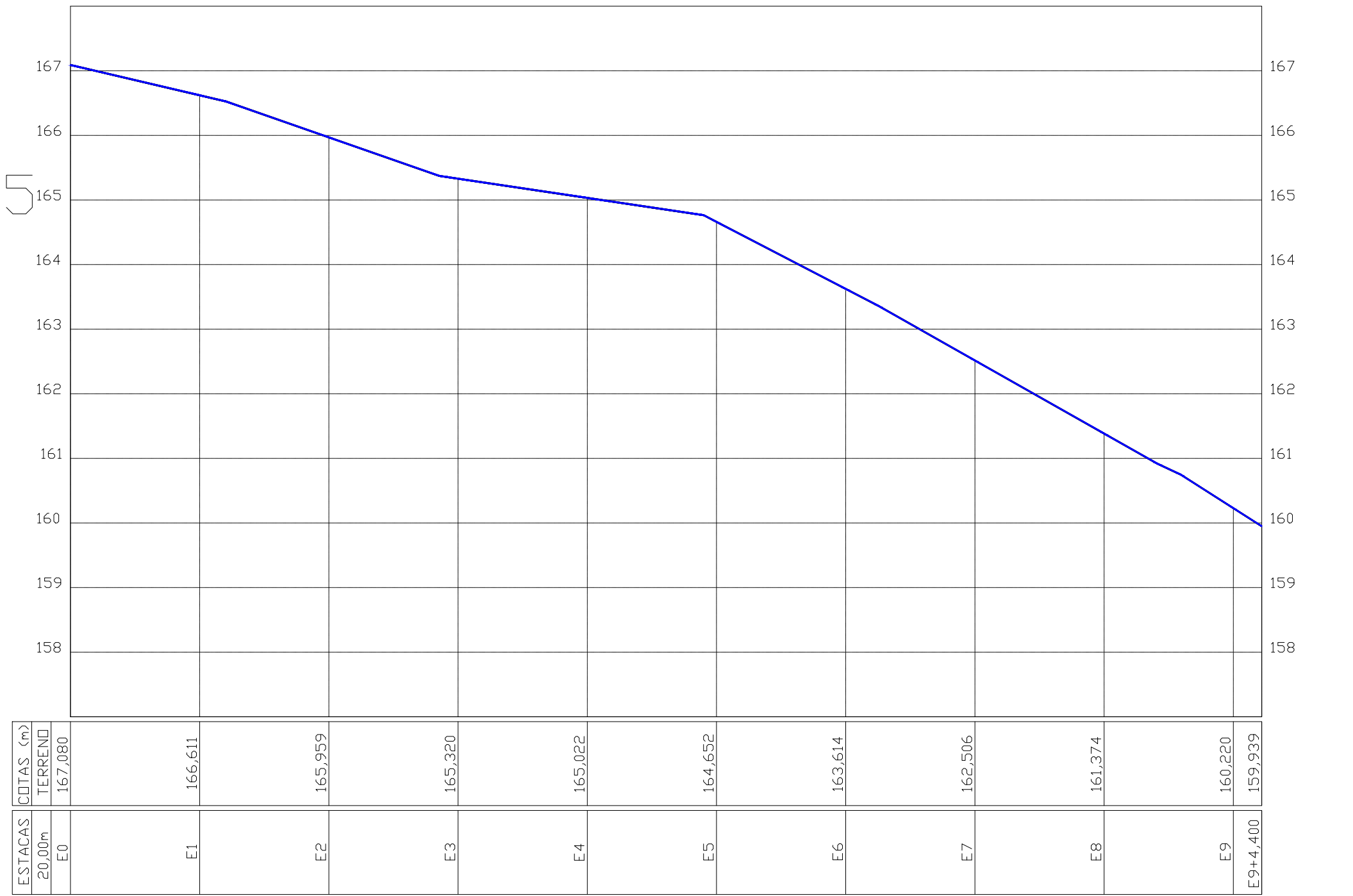
Perfil Longitudinal 03



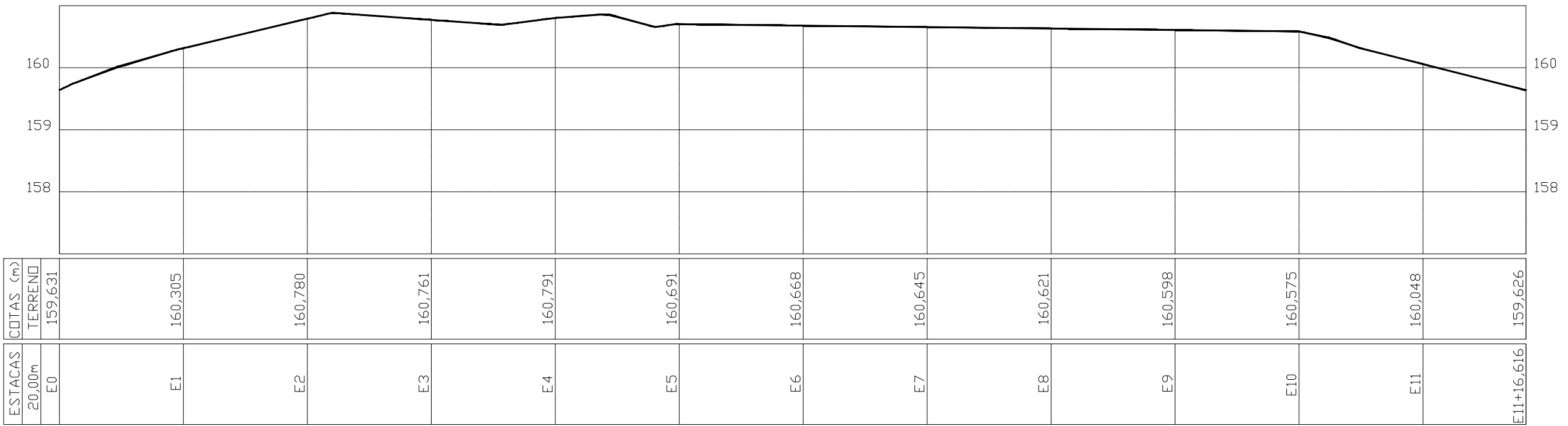
Perfil Longitudinal 01



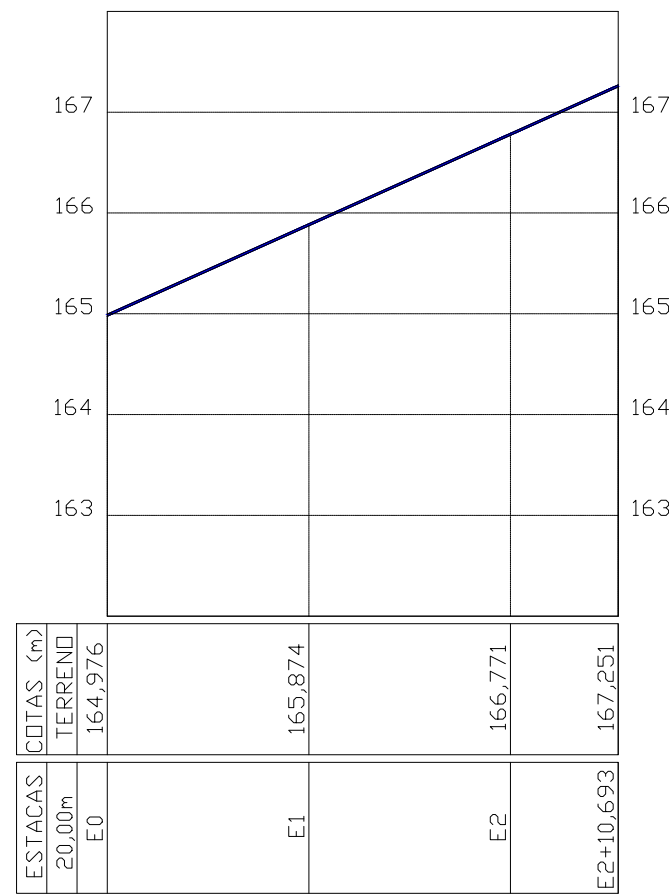
Perfil Longitudinal 02



Perfil Longitudinal 04



Perfil Longitudinal 05



LEVANTAMENTO PLANIMÉTRICO			
LOTEAMENTO			
MUNICÍPIO: RIBEIRA DO AMPARO			DATA : 27 / 08 / 2024
ÁREA TOTAL: 0 ha 0 a 0 CA		PERÍMETRO: m	ESCALA: 1:750
TAREFA: 0			
RESPONSÁVEL TÉCNICO :		CRISTIANO DE JESUS SANTOS	
		TÉCNICO AGRIMENSOR CREA N° 36.056 TD - BA	
PROPRIETÁRIO:			PADRÃO: A1