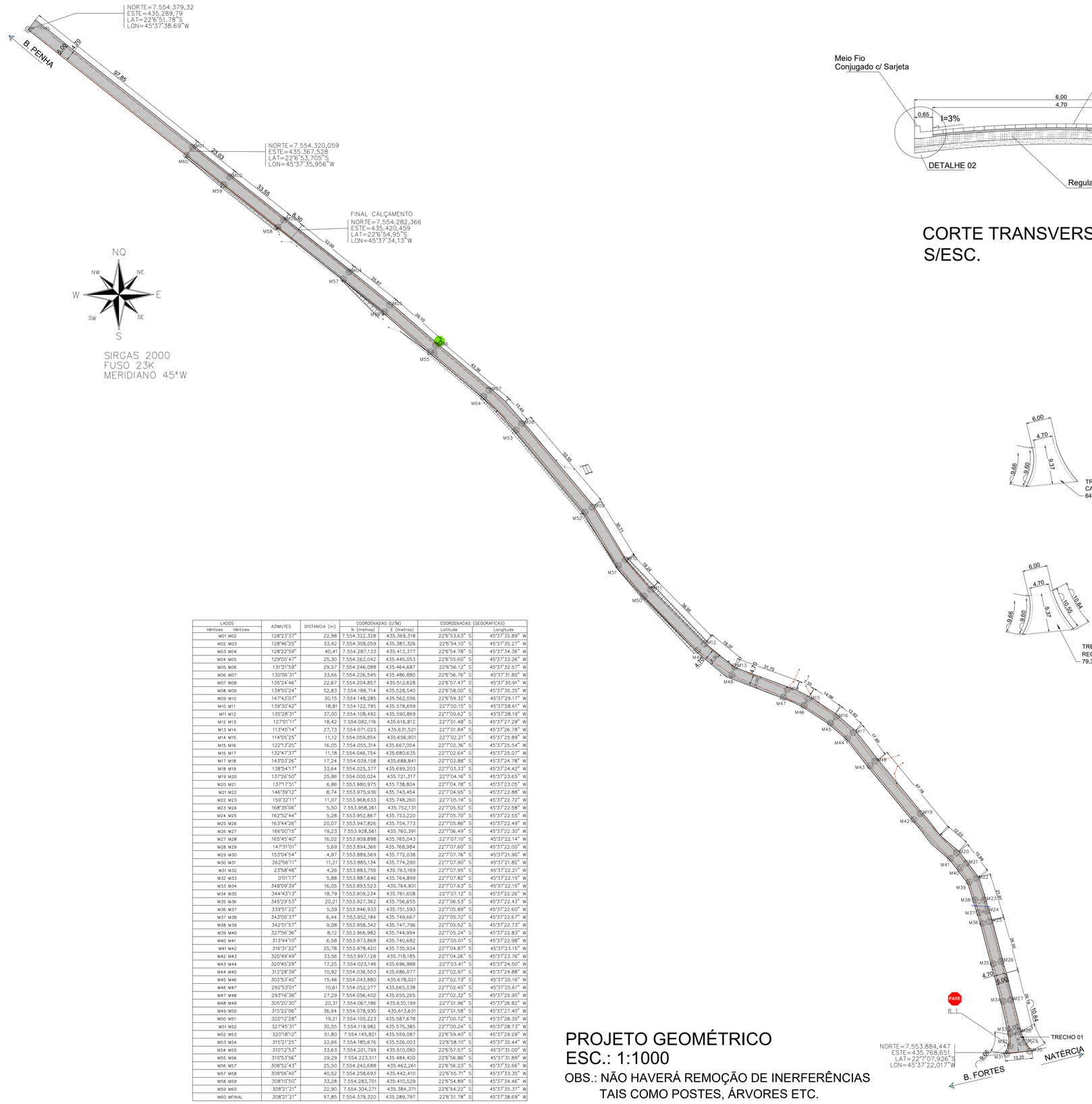

LADOS		AZIMUTES	DISTANCIA (m)	COORDENADAS (UTM)		COORDENADAS (GEOGRAFICAS)	
Vértices	Vértices			N (metros)	E (metros)	Latitude	Longitude
M01	M02	128°23'37"	22,98	7.554.322,328	435.369,318	22°6'53,63" S	45°37'35,89" W
M02	M03	128°46'25"	33,42	7.554.308,059	435.387,326	22°6'54,10" S	45°37'35,27" W
M03	M04	128°22'59"	40,41	7.554.287,133	435.413,377	22°6'54,78" S	45°37'34,36" W
M04	M05	129°05'47"	25,30	7.554.262,042	435.445,053	22°6'55,60" S	45°37'33,26" W
M05	M06	131°21'59"	29,57	7.554.246,088	435.464,687	22°6'56,12" S	45°37'32,57" W
M06	M07	130°06'31"	33,66	7.554.226,545	435.486,880	22°6'56,76" S	45°37'31,80" W
M07	M08	135°24'46"	22,67	7.554.204,857	435.512,628	22°6'57,47" S	45°37'30,91" W
M08	M09	139°55'24"	52,83	7.554.188,714	435.528,540	22°6'58,00" S	45°37'30,35" W
M09	M10	147°43'07"	30,15	7.554.148,285	435.562,556	22°6'59,32" S	45°37'29,17" W
M10	M11	139°30'42"	18,81	7.554.122,795	435.578,659	22°7'00,15" S	45°37'28,61" W
M11	M12	135°28'31"	37,00	7.554.108,492	435.590,869	22°7'00,62" S	45°37'28,19" W
M12	M13	127°01'11"	18,42	7.554.082,116	435.616,812	22°7'01,48" S	45°37'27,29" W
M13	M14	113°45'14"	27,73	7.554.071,023	435.631,521	22°7'01,84" S	45°37'26,78" W
M14	M15	114°05'25"	11,12	7.554.059,854	435.656,901	22°7'02,21" S	45°37'25,89" W
M15	M16	122°13'25"	16,05	7.554.055,314	435.667,054	22°7'02,36" S	45°37'25,54" W
M16	M17	132°47'37"	11,18	7.554.046,754	435.680,635	22°7'02,64" S	45°37'25,07" W
M17	M18	143°03'26"	17,24	7.554.039,158	435.688,841	22°7'02,88" S	45°37'24,78" W
M18	M19	138°54'17"	33,64	7.554.025,377	435.699,203	22°7'03,33" S	45°37'24,42" W
M19	M20	137°26'50"	25,86	7.554.000,024	435.721,317	22°7'04,16" S	45°37'23,65" W
M20	M21	137°17'51"	6,86	7.553.980,975	435.738,804	22°7'04,78" S	45°37'23,05" W
M21	M22	146°39'12"	8,74	7.553.975,936	435.743,454	22°7'04,95" S	45°37'22,88" W
M22	M23	159°32'11"	11,07	7.553.968,633	435.748,260	22°7'05,19" S	45°37'22,72" W
M23	M24	168°35'06"	5,50	7.553.958,261	435.752,131	22°7'05,52" S	45°37'22,58" W
M24	M25	162°52'44"	5,28	7.553.952,867	435.753,220	22°7'05,70" S	45°37'22,55" W
M25	M26	163°44'26"	20,07	7.553.947,826	435.754,773	22°7'05,86" S	45°37'22,49" W
M26	M27	166°00'15"	19,23	7.553.928,561	435.760,391	22°7'06,49" S	45°37'22,30" W
M27	M28	165°45'40"	16,02	7.553.909,898	435.765,043	22°7'07,10" S	45°37'22,14" W
M28	M29	147°31'01"	5,69	7.553.894,366	435.768,984	22°7'07,60" S	45°37'22,00" W
M29	M30	153°04'54"	4,97	7.553.889,569	435.772,038	22°7'07,76" S	45°37'21,90" W
M30	M31	262°56'11"	11,21	7.553.885,134	435.774,290	22°7'07,90" S	45°37'21,82" W
M31	M32	23°58'48"	4,26	7.553.883,756	435.763,169	22°7'07,95" S	45°37'22,21" W
M32	M33	0°01'17"	5,88	7.553.887,646	435.764,899	22°7'07,82" S	45°37'22,15" W
M33	M34	348°09'39"	16,05	7.553.893,523	435.764,901	22°7'07,63" S	45°37'22,15" W
M34	M35	344°43'13"	18,79	7.553.909,234	435.761,608	22°7'07,12" S	45°37'22,26" W
M35	M36	345°29'53"	20,21	7.553.927,362	435.756,655	22°7'06,53" S	45°37'22,43" W
M36	M37	339°51'22"	5,59	7.553.946,933	435.751,593	22°7'05,89" S	45°37'22,60" W
M37	M38	343°05'37"	6,44	7.553.952,184	435.749,667	22°7'05,72" S	45°37'22,67" W
M38	M39	342°01'57"	9,08	7.553.958,342	435.747,796	22°7'05,52" S	45°37'22,73" W
M39	M40	327°56'36"	8,12	7.553.966,982	435.744,994	22°7'05,24" S	45°37'22,83" W
M40	M41	313°44'10"	6,58	7.553.973,868	435.740,682	22°7'05,01" S	45°37'22,98" W
M41	M42	316°31'22"	25,78	7.553.978,420	435.735,924	22°7'04,87" S	45°37'23,15" W
M42	M43	320°49'49"	33,56	7.553.997,128	435.718,185	22°7'04,26" S	45°37'23,76" W
M43	M44	320°45'29"	17,25	7.554.023,146	435.696,988	22°7'03,41" S	45°37'24,50" W
M44	M45	312°28'39"	10,92	7.554.036,503	435.686,077	22°7'02,97" S	45°37'24,88" W
M45	M46	302°53'40"	15,46	7.554.043,880	435.678,021	22°7'02,73" S	45°37'25,16" W
M46	M47	292°53'01"	10,61	7.554.052,277	435.665,038	22°7'02,45" S	45°37'25,61" W
M47	M48	293°16'38"	27,29	7.554.056,402	435.655,265	22°7'02,32" S	45°37'25,95" W
M48	M49	305°20'30"	20,31	7.554.067,186	435.630,199	22°7'01,96" S	45°37'26,82" W
M49	M50	315°22'06"	36,94	7.554.078,935	435.613,631	22°7'01,58" S	45°37'27,40" W
M50	M51	320°12'28"	19,21	7.554.105,223	435.587,678	22°7'00,72" S	45°37'28,30" W
M51	M52	327°45'31"	30,55	7.554.119,982	435.575,385	22°7'00,24" S	45°37'28,73" W
M52	M53	320°18'12"	51,80	7.554.145,821	435.559,087	22°6'59,40" S	45°37'29,29" W
M53	M54	315°21'25"	22,66	7.554.185,676	435.526,003	22°6'58,10" S	45°37'30,44" W
M54	M55	310°12'53"	33,63	7.554.201,799	435.510,080	22°6'57,57" S	45°37'31,00" W
M55	M56	310°53'56"	29,29	7.554.223,511	435.484,400	22°6'56,86" S	45°37'31,89" W
M56	M57	308°52'43"	25,50	7.554.242,688	435.462,261	22°6'56,23" S	45°37'32,66" W
M57	M58	308°06'40"	40,52	7.554.258,693	435.442,410	22°6'55,71" S	45°37'33,35" W
M58	M59	308°10'50"	33,28	7.554.283,701	435.410,529	22°6'54,89" S	45°37'34,46" W
M59	M60	308°21'21"	22,90	7.554.304,271	435.384,371	22°6'54,22" S	45°37'35,37" W
M60	MFINAL	308°21'21"	97,85	7.554.379,320	435.289,797	22°6'51,78" S	45°37'38,69" W

PROJETO GEOMÉTRICO
ESC.: 1:1000

OBS.: NÃO HAVERÁ REMOÇÃO DE INERFERÊNCIAS TAIS COMO POSTES, ÁRVORES ETC.

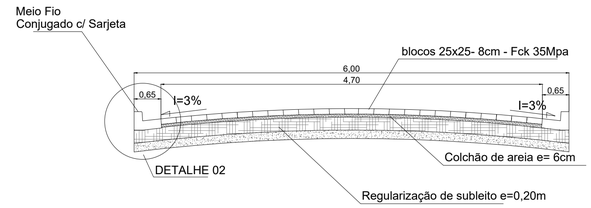

CORTE TRANSVERSAL
S/ESC.

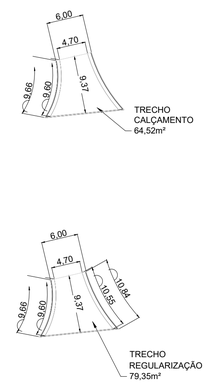

PLANTA DE SITUAÇÃO SEM ESCALA

PLANTA DE SITUAÇÃO — Sem Escala

CONVENÇÕES:

- MEIO FIO
- SARJETA
- BLOCO INTERTRAVADO 25X25

PROJETO DE PAVIMENTAÇÃO, DRENAGEM E SINALIZAÇÃO VIÁRIA

Folha: 01/03

END.: ESTRADA VICINAL
BAIRRO FORTES, CAREAÇU/MG

PROP.: PREFEITURA MUNICIPAL DE CAREAÇU

CNPJ: 17.935.388/0001-15

Data: 10/09/2024

Escala: Indicadas

QUADRO DE ÁREAS:

Total = 4.281,99m²

PRANCHA:
PROJETO GEOMÉTRICO

Quadro de Assinaturas:

Prop.: TOVAR DOS SANTOS BARROSO:32696337691 — Assinado de forma digital por TOVAR DOS SANTOS BARROSO:32696337691 Dados: 2024.09.23 09:41:09 -03'00'

Prefeitura Municipal Careaçu/MG

Resp. Téc.: EDIONE SILVIA FERREIRA:00494379685 — Assinado de forma digital por EDIONE SILVIA FERREIRA:00494379685 Dados: 2024.09.23 09:12:01 -03'00'

Edione Silvia Ferreira
CAU A19.326-7

APROVAÇÃO:

APROVADO EM: 23/09/2024

TOVAR DOS SANTOS BARROSO:32696337691 — Assinado de forma digital por TOVAR DOS SANTOS BARROSO:32696337691 Dados: 2024.09.23 09:29:05 -03'00'

TOVAR DOS SANTOS BARROSO
PREFEITO MUNICIPAL

CONVÊNIO: 950339/2023 - OPERAÇÃO: 1090529-77