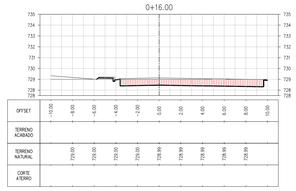

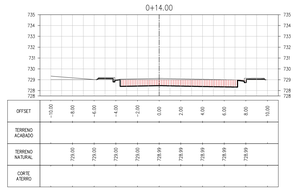

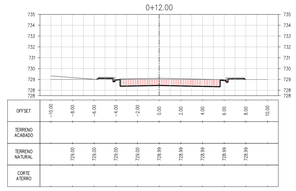

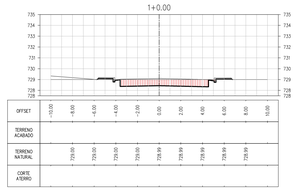

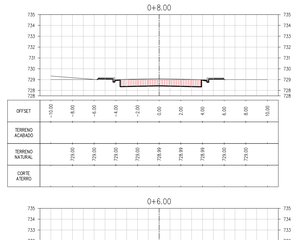

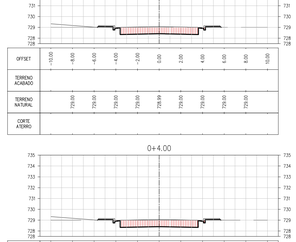

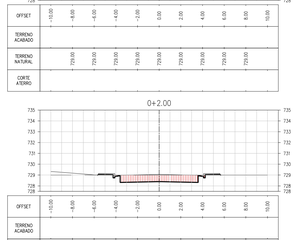

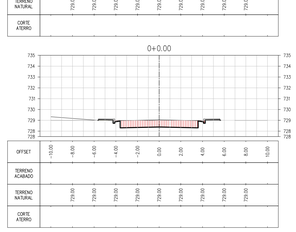

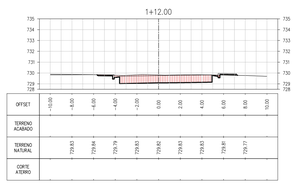

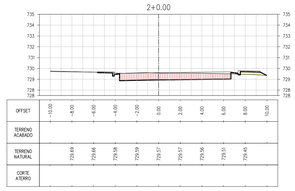

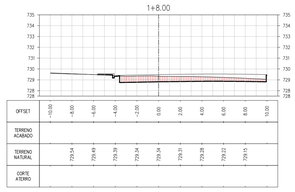

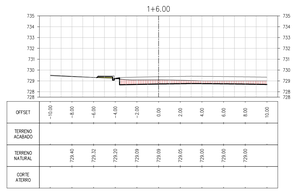

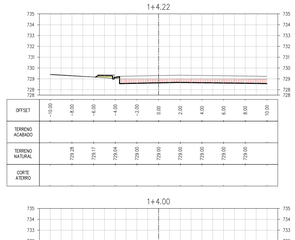

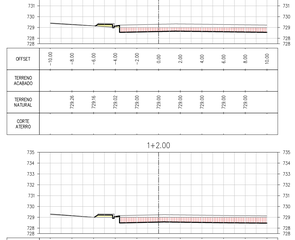

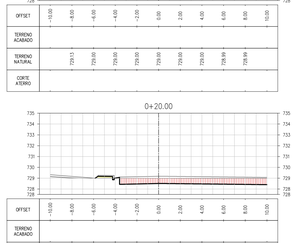

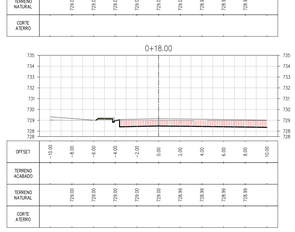

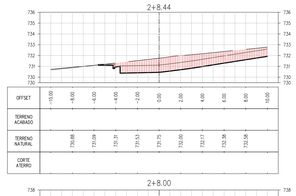

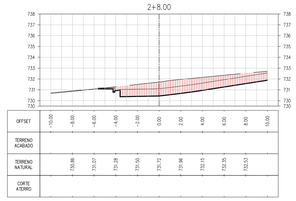

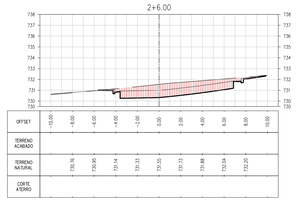

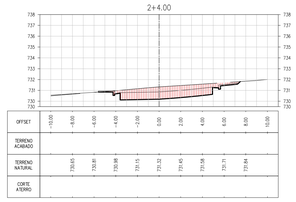

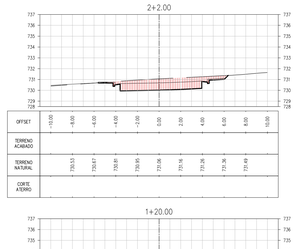

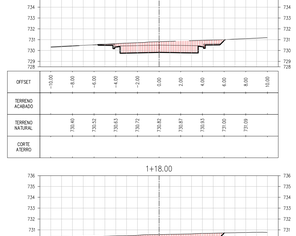

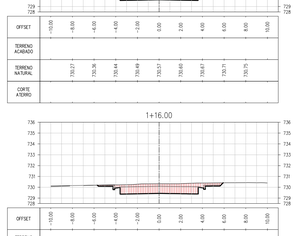

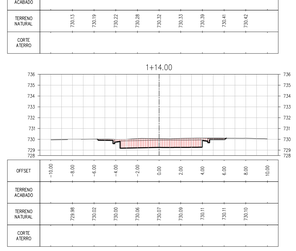

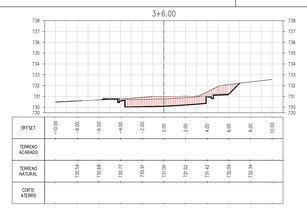

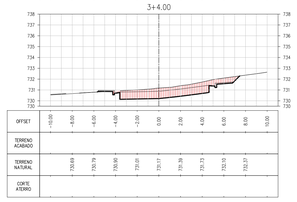

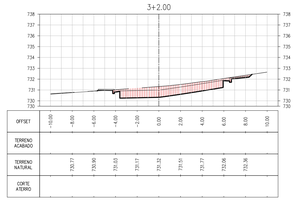

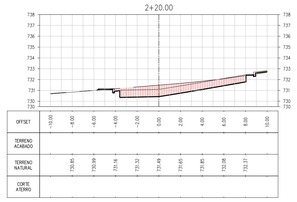

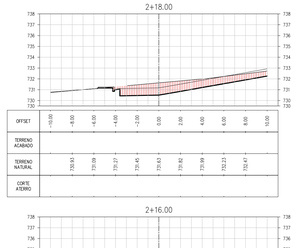

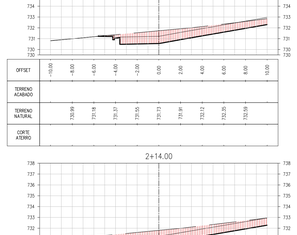

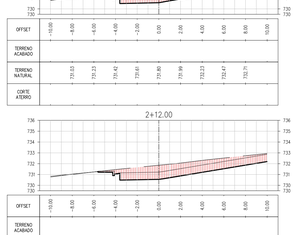

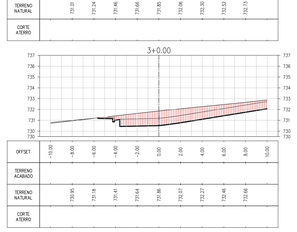

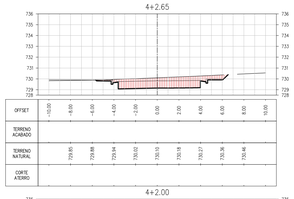

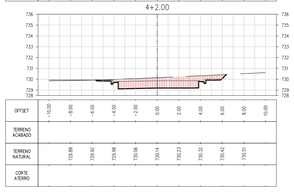

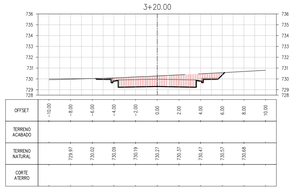

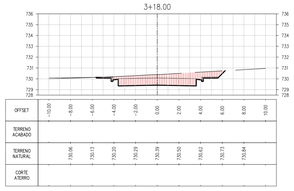

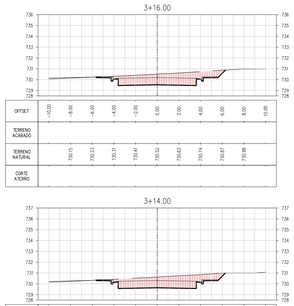

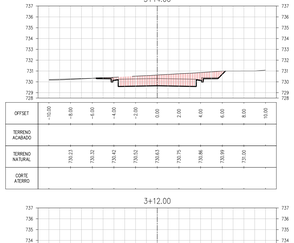

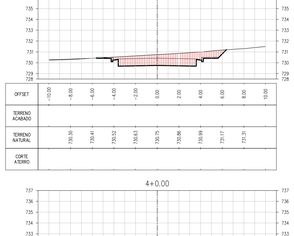

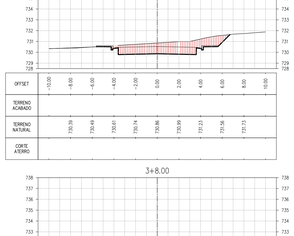

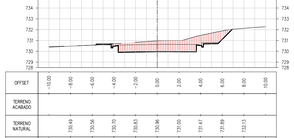

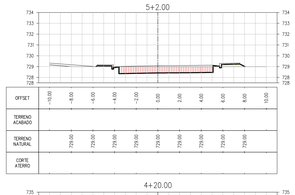

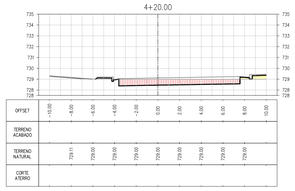

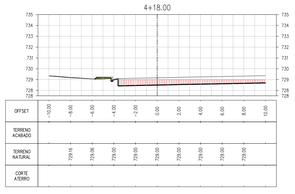

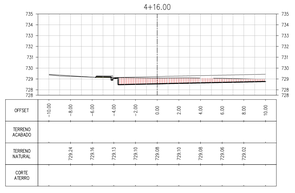

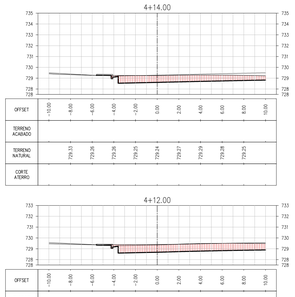

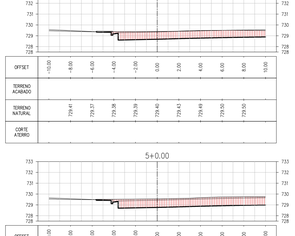

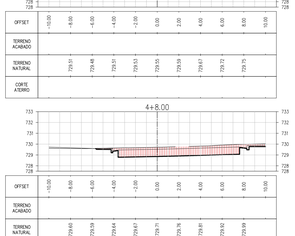

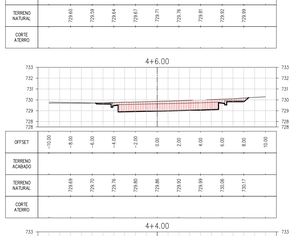

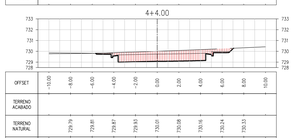

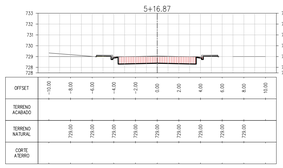

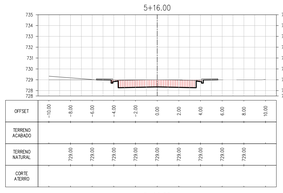

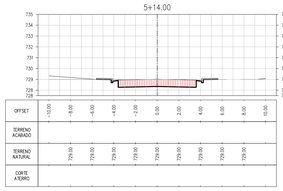

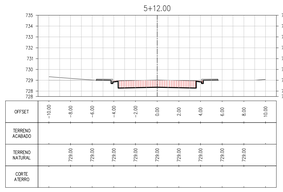

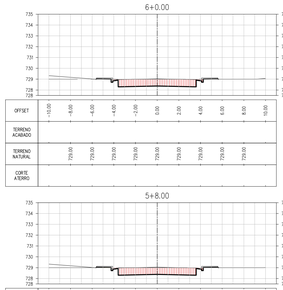

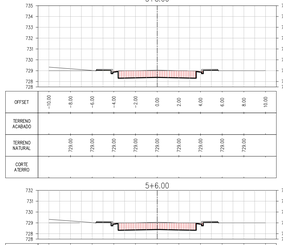

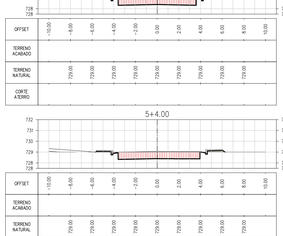



NOTAS

1. O PROJETISTA NÃO SE RESPONSABILIZARÁ POR EVENTUAIS ALTERAÇÕES DESTE PROJETO DURANTE SUA EXECUÇÃO QUALQUER MODIFICAÇÃO, O MESMO DEVE SER CONTACTADO.
2. ESTE PROJETO FOI BASEADO EM INFORMAÇÕES FORNECIDAS PELO LEVANTAMENTO PLANIALTIMÉTRICO.
3. QUALQUER MODIFICAÇÃO OU DÚVIDA DEVERÁ SER IMEDIATAMENTE COMUNICADA POR ESCRITO AO PROJETISTA.
4. PARA DEMAIS INFORMAÇÕES E ANÁLISES, CONSULTAR MEMORIAL DESCRITIVO E PLANILHA ORÇAMENTÁRIA.

OBSERVAÇÕES:

-TODAS AS MEDIDAS DEVERÃO SER CONFERIDAS NO LOCAL.
-EM CASO DE DÚVIDA, CONSULTAR OS RESPONSÁVEIS TÉCNICOS PELO TELEFONE: (31) 2528 6037
-NÃO MEDIR OS DESENHOS, SEGUIR COTAS.
-DIREITOS AUTORAIS RESERVADOS L.F.5988 DE 14/12/1973

VERSÕES			
00	08/08/23	EMISSÃO INICIAL	DENER PAIVA
REVISÃO	DATA	DESCRIÇÃO	VERIFICADO POR:

CONTRATADA:
CONSÓRCIO OPUS PROJETOS
CNPJ 32250651/0001-26

RESPONSÁVEL TÉCNICO:
CONSÓRCIO OPUS PROJETOS
CNPJ 32250651/0001-26
P. AVELAR CONSULTORIA E SERVIÇOS
CNPJ 24127140/0001-22, END. RUA ARAGUARI, 511, 7º ANDAR, BAIRRO PRETO, BELO HORIZONTE/MG

CREA MG 076142 CAU MG 38656-1

Opus Projetos

RT: Arq. TAMIRES P. MELO CAU MG A 113436-1 ARQ. COORDENADOR

RT: Engº JAMES H. R. BAESSE CREA MG 051841/D

Arq. TAILNER V.F. DE PAIVA CAU MG A 32531-8 AUTORA DO PROJETO

COLABORAÇÃO: FUNDIRO FARIA

CONTRATANTE:
PREFEITURA DE MARIANA
CNPJ 18.363.929/0001-40

DESCRIÇÃO: GEOMÉTRICO
ENDEREÇO: MG-040 COM ESTRADA DE ACESSO PARA ALBERTO FLORES
PROJETO: TREVO DE ENTRADA DA CIDADE
ETAPA: PROJETO EXECUTIVO
TÍTULO: SEÇÕES – ROTATÓRIA
EXTENSÃO TOTAL: 668,30m
CEP: 35460-000
ESCALA: PLANTAS 1/200 PERFIS 1/500 SEÇÕES 1/200
FOLHA: 04/12
ENTREGA: 01

BRU_REV TREVO ENTRADA_CEO-TERR_00.dwg