

APÊNDICE A HIETOGRAMAS DE CHUVA

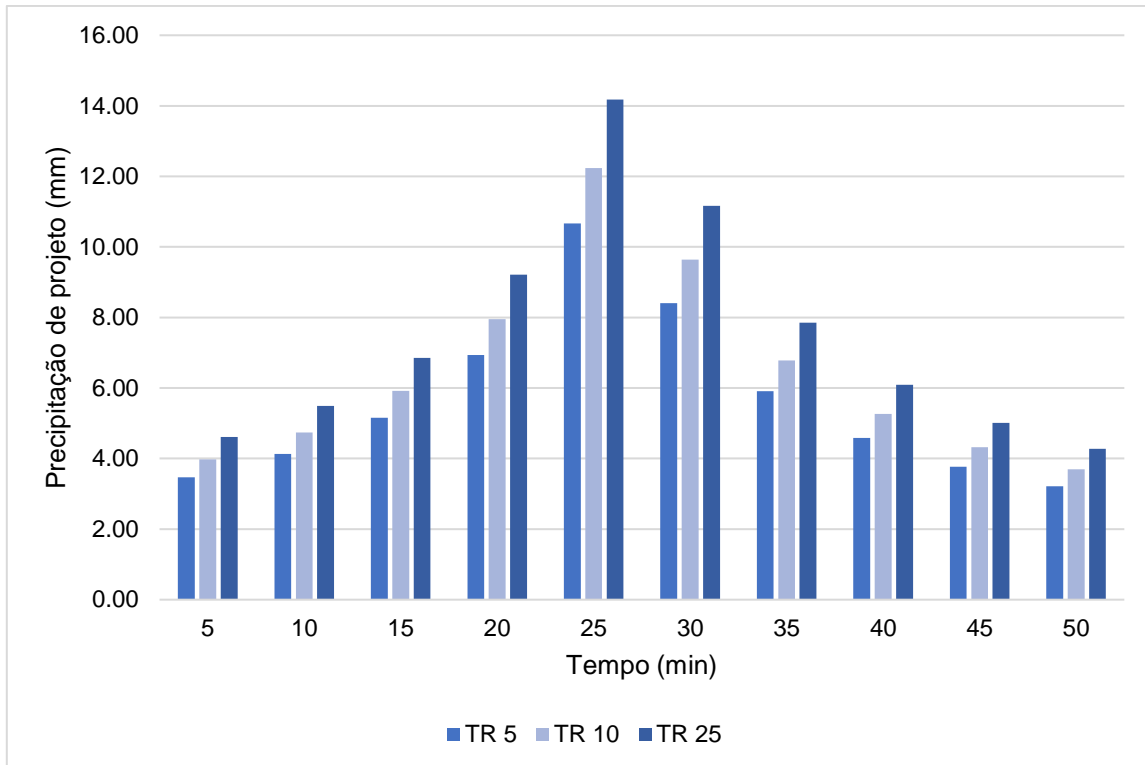


Figura 1 - Hietograma de projeto da sub-bacia do Córrego São Cristóvão (TR 5, 10 e 25)

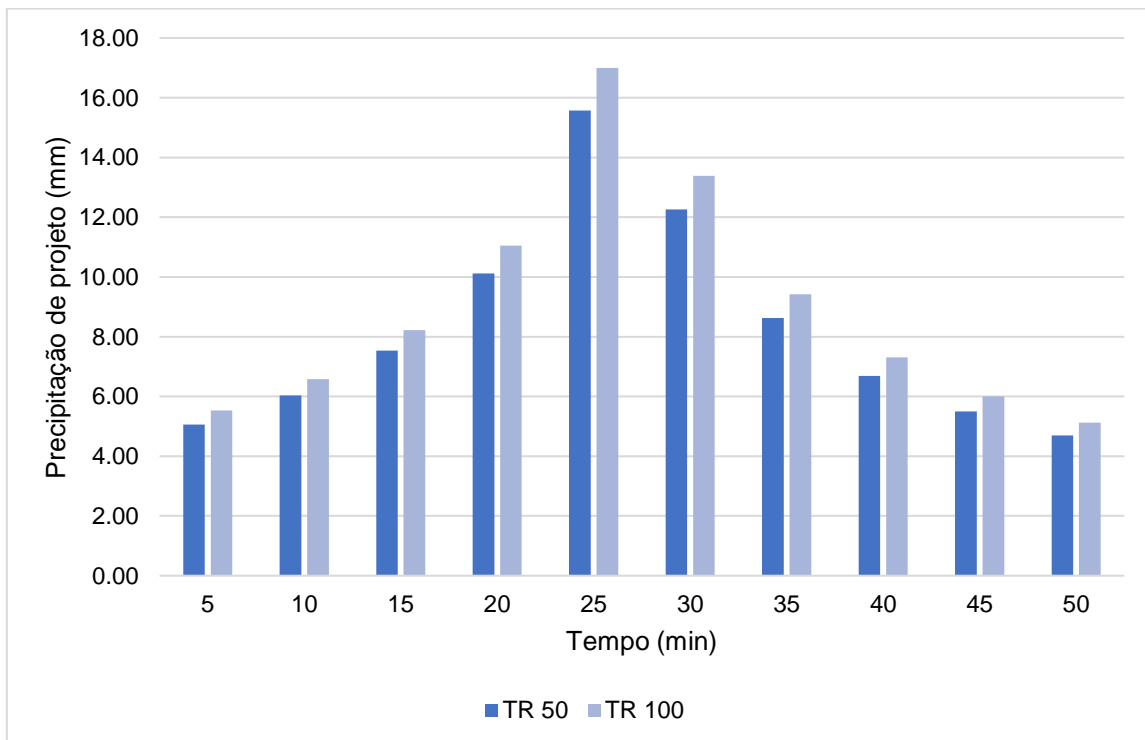


Figura 2 - Hietograma de projeto da sub-bacia do Córrego São Cristóvão (TR 50 e 100)

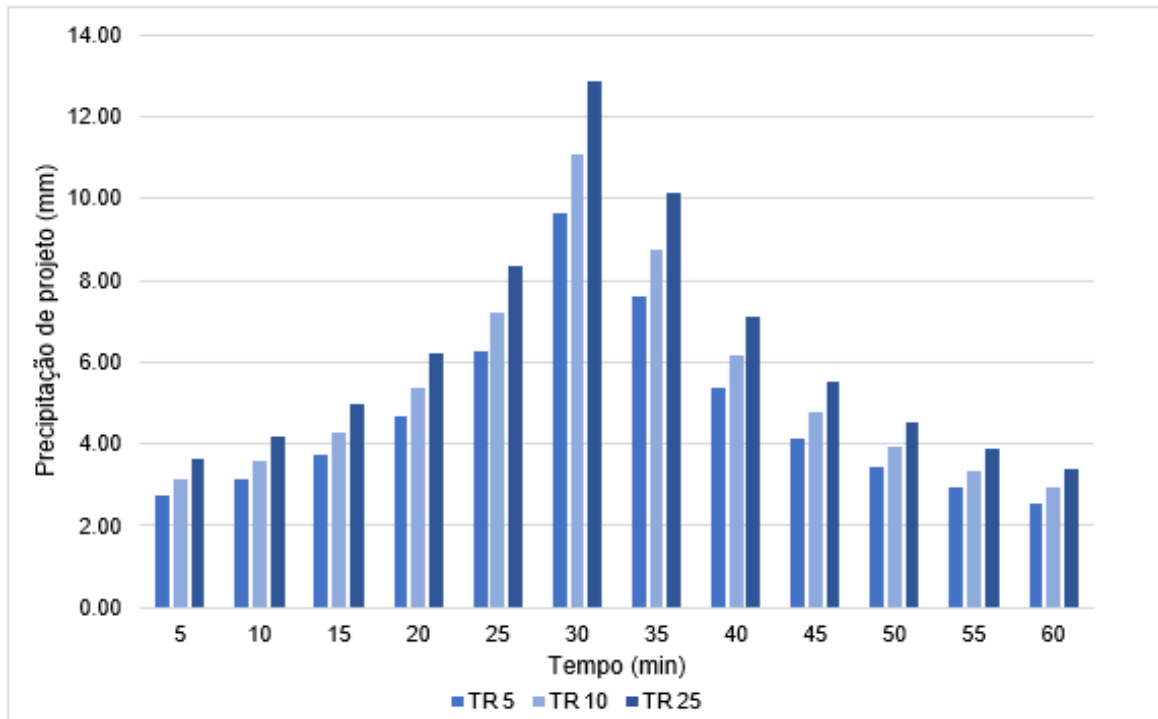


Figura 3 - Hietograma de projeto da sub-bacia do Córrego São Judas Tadeu (TR 5, 10 e 25)

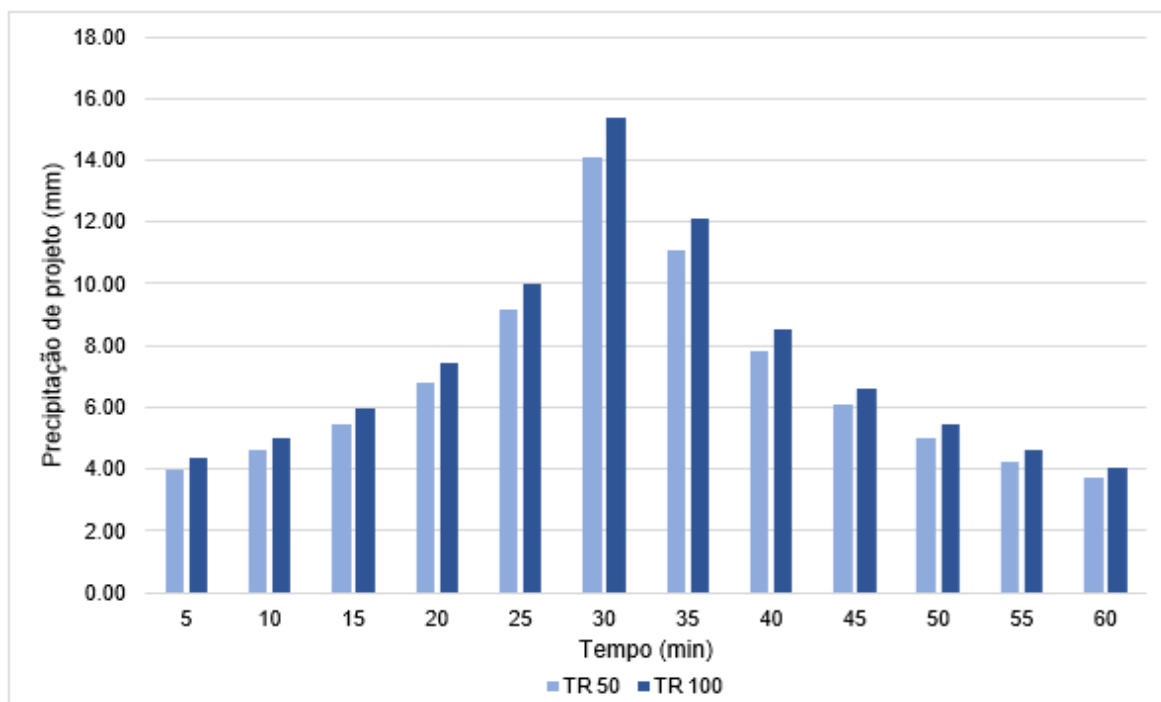


Figura 4 - Hietograma de projeto da sub-bacia do Córrego São Judas Tadeu (TR 50 e 100)

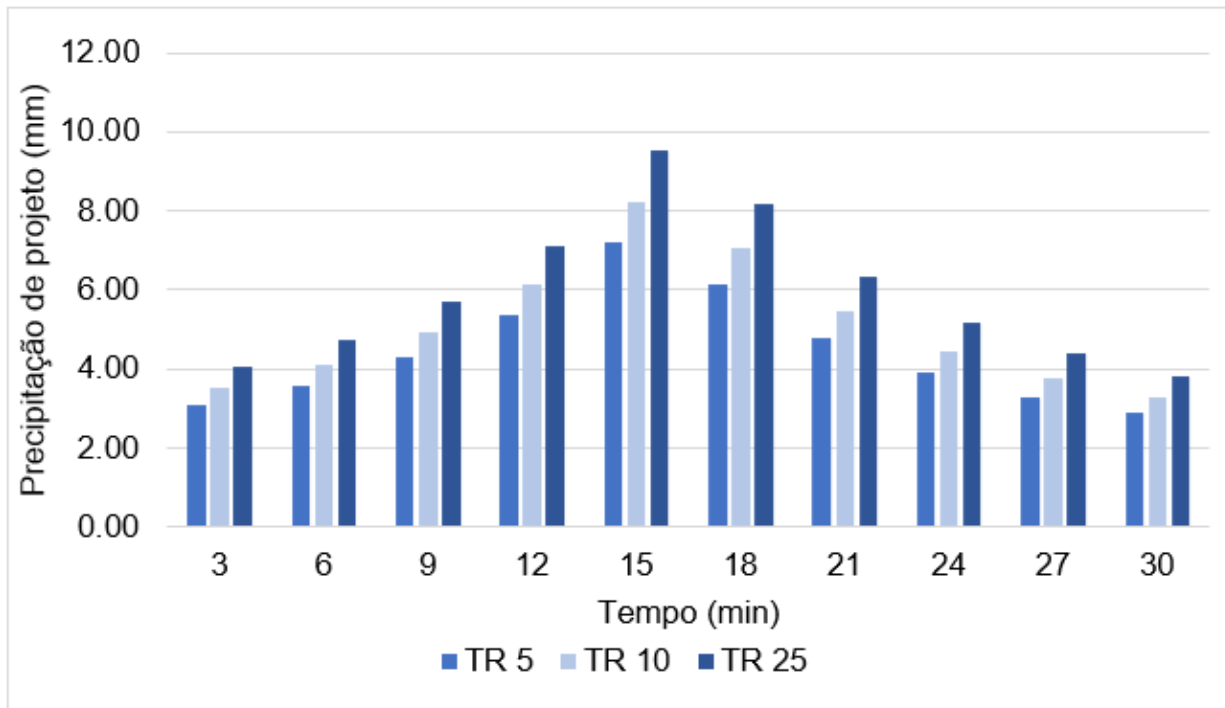


Figura 5 - Hietograma de projeto da SUB1 do Córrego da Remonta (TR 5, 10 e 25)

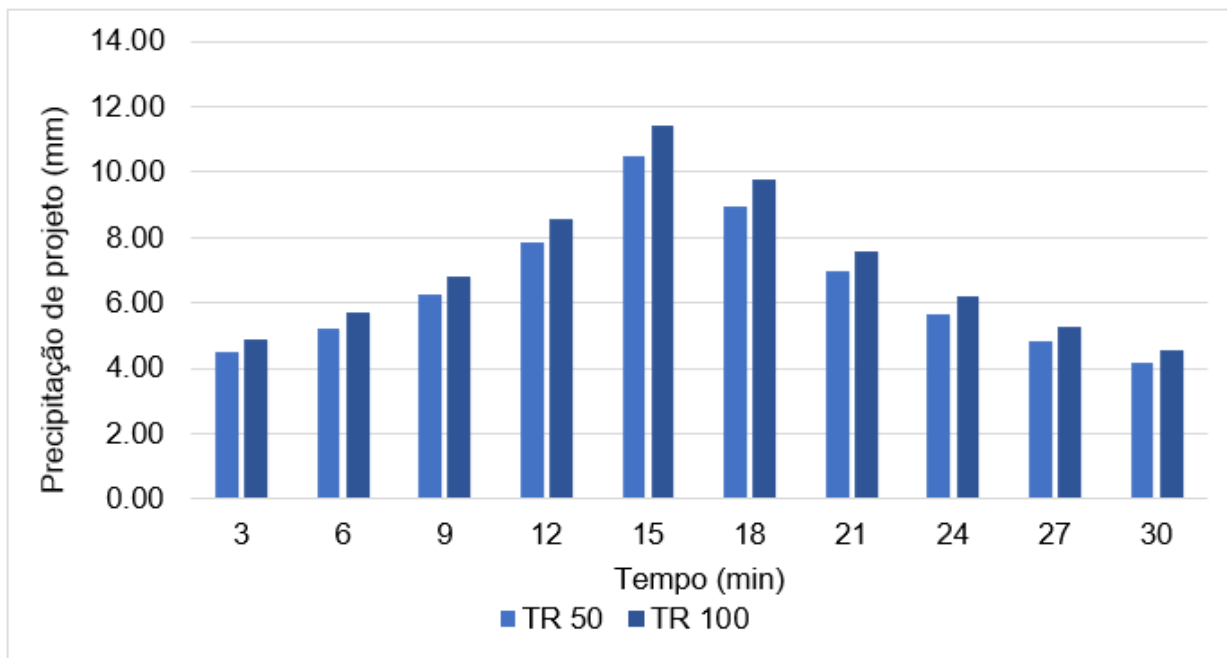


Figura 6 - Hietograma de projeto da SUB1 do Córrego da Remonta (TR 50 e 100)

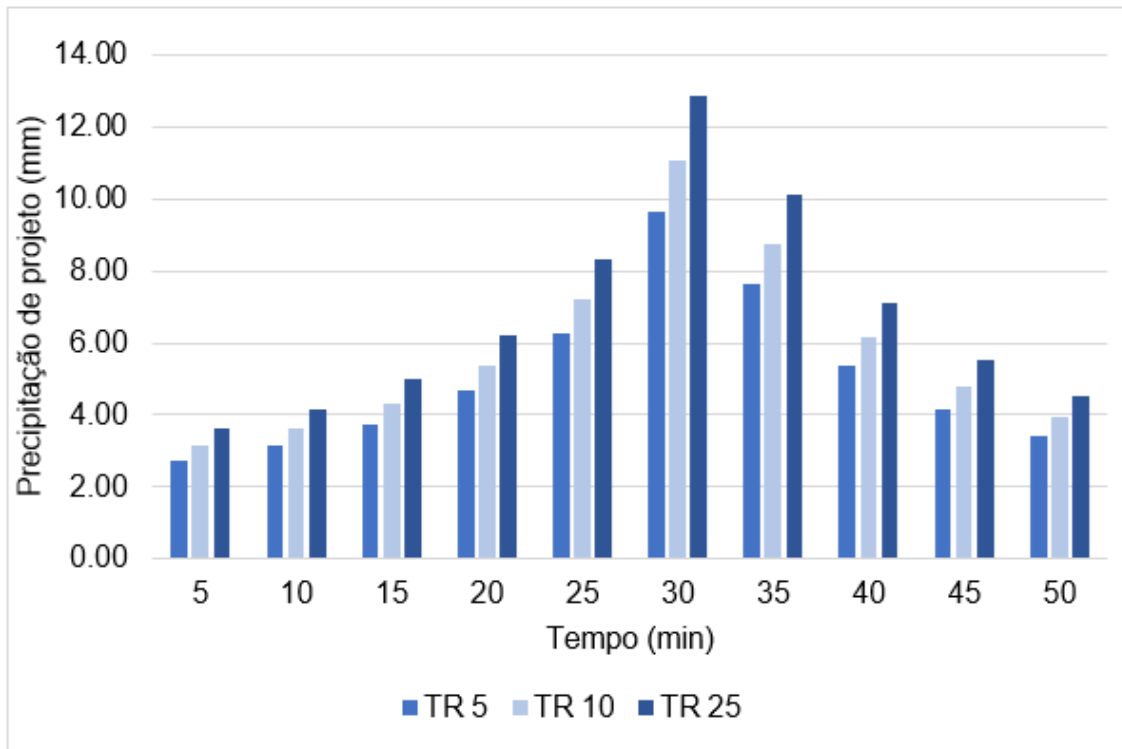


Figura 7 - Hietograma de projeto da Área de Análise do Córrego da Remonta (TR 5, 10 e 25)

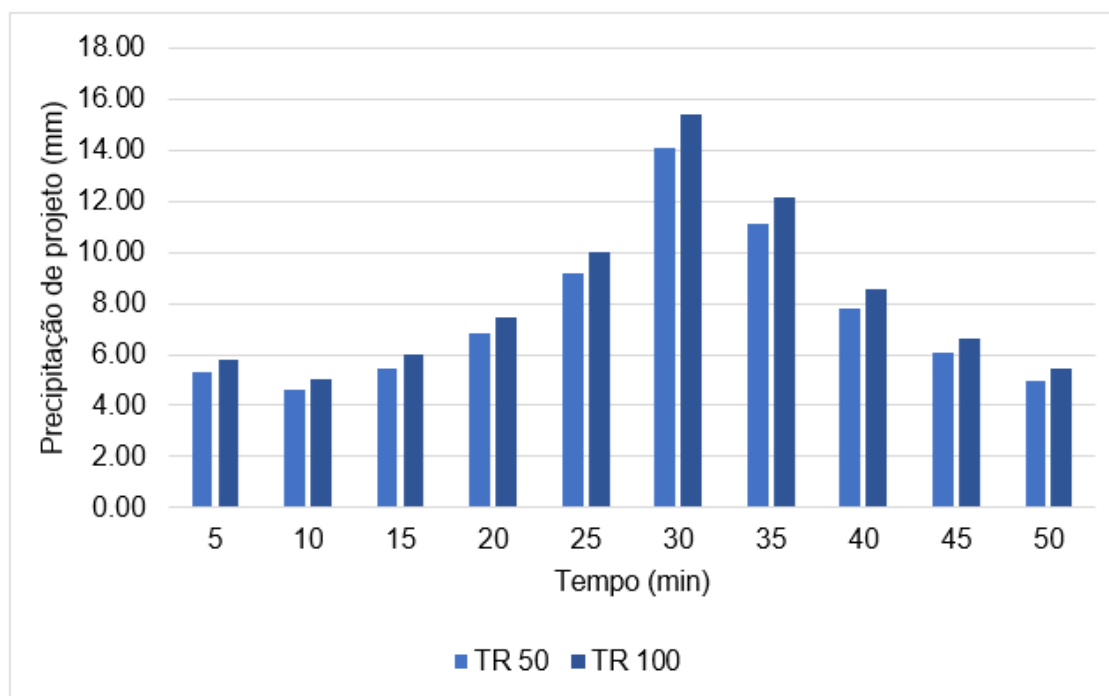


Figura 8 - Hietograma de projeto da Área de Análise do Córrego da Remonta (TR 50 e 100)

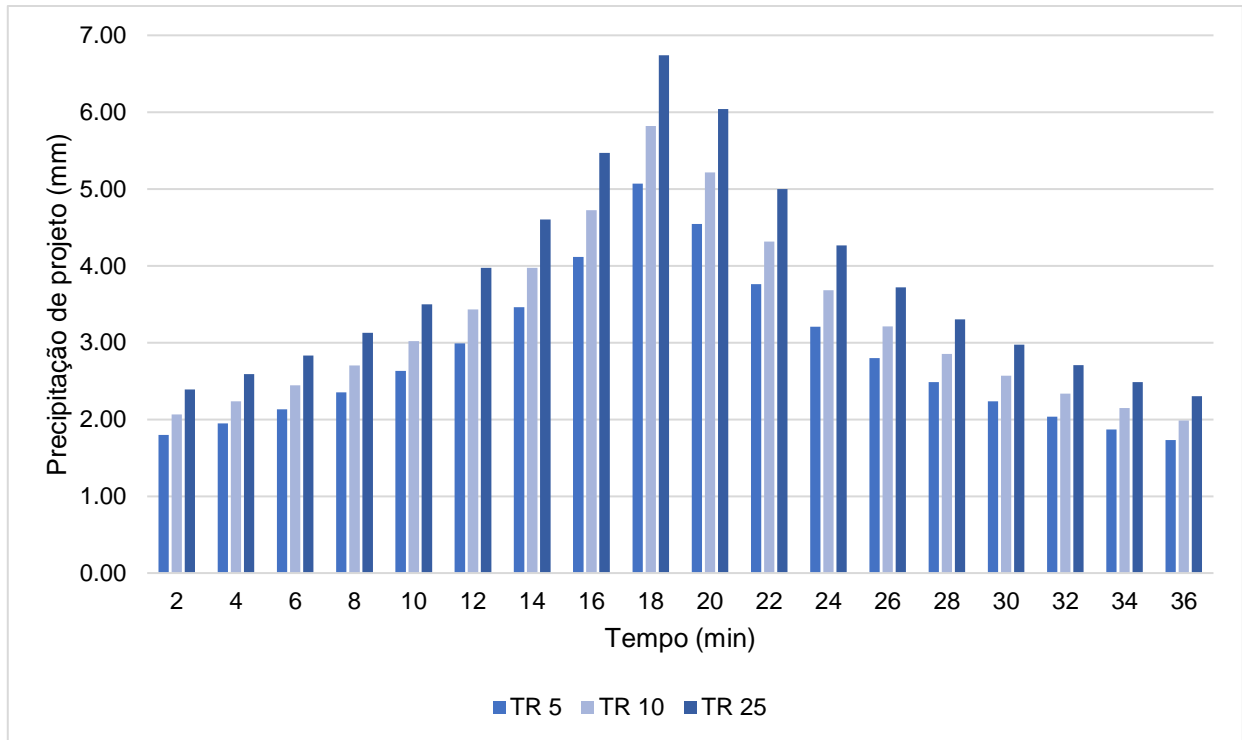


Figura 9 - Hietograma de projeto da SUB1 do Córrego do Patinho (TR 5, 10 e 25)

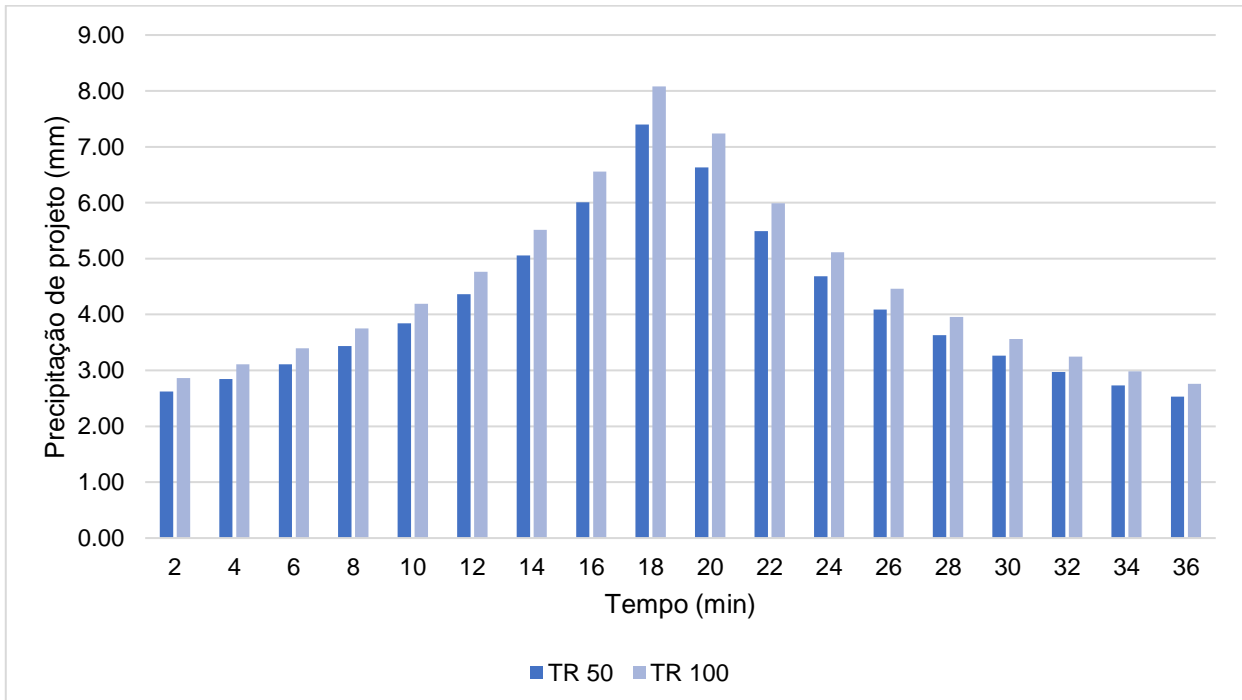


Figura 10 - Hietograma de projeto da SUB1 do Córrego do Patinho (TR 50 e 100)

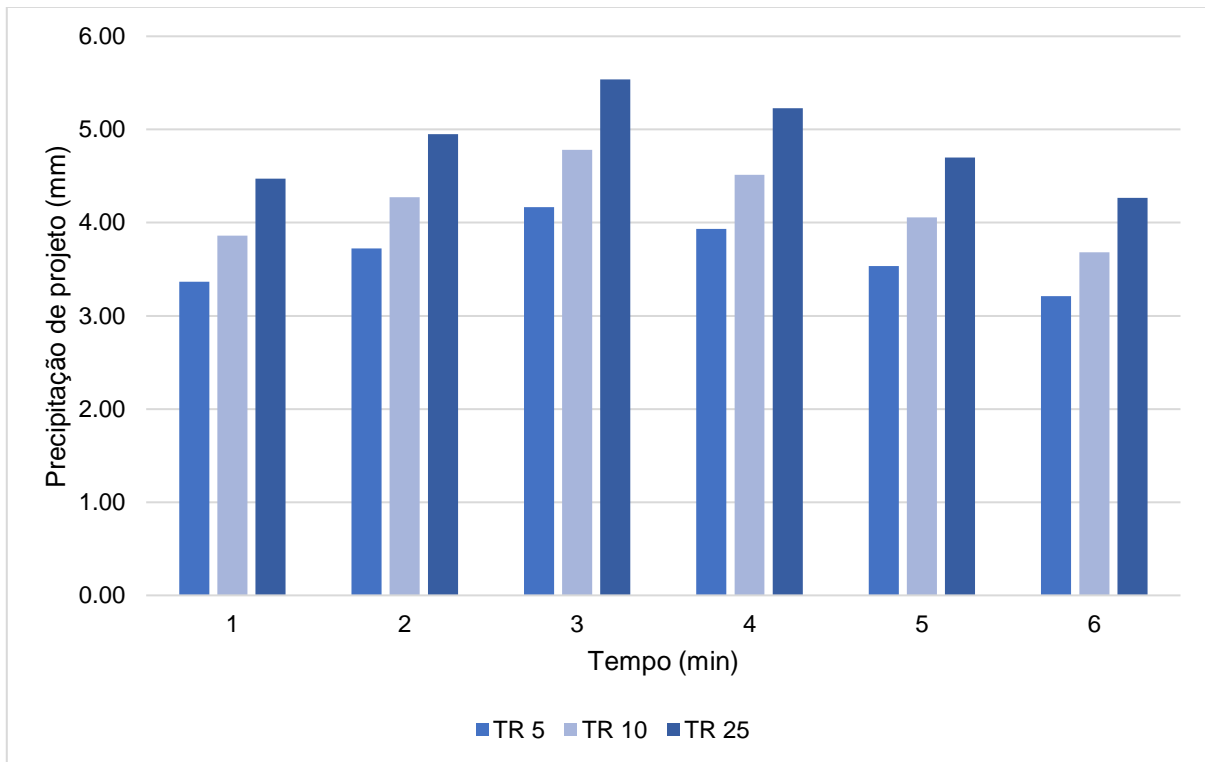


Figura 11 - Hietograma de projeto da SUB2 do Córrego do Patinho (TR 5, 10 e 25)

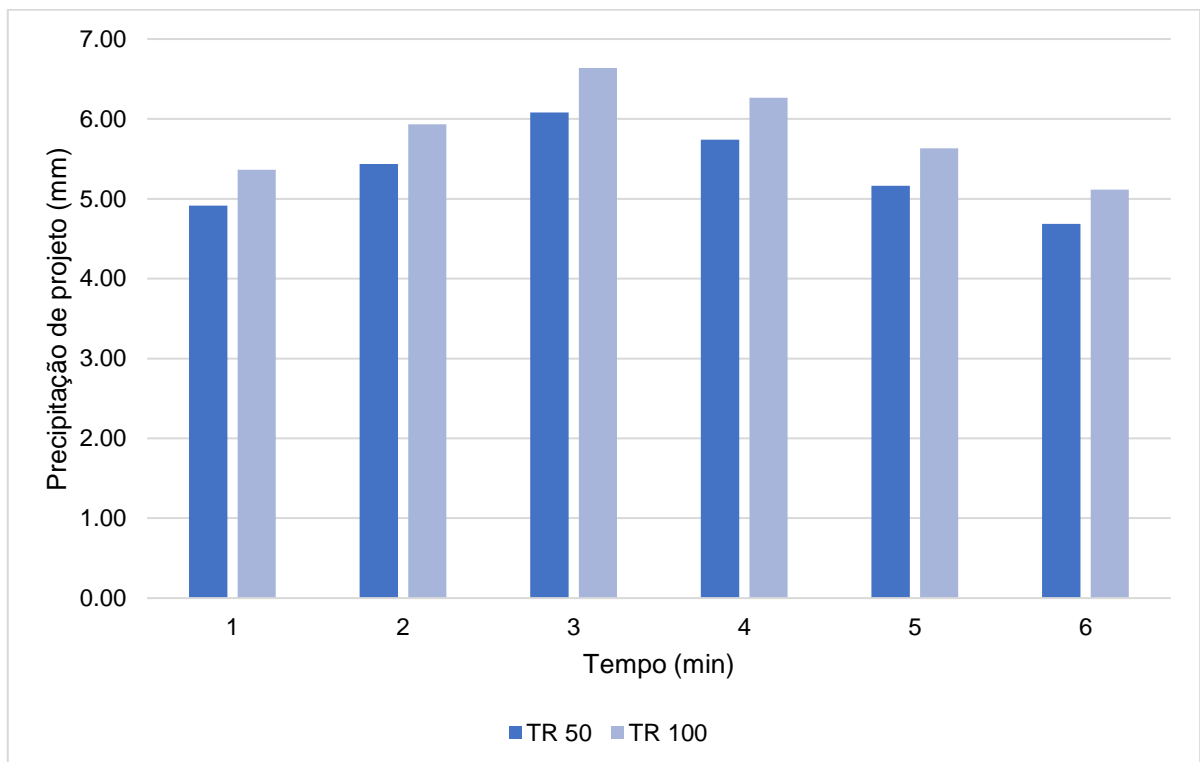


Figura 12 - Hietograma de projeto da SUB2 do Córrego do Patinho (TR 50 e 100)

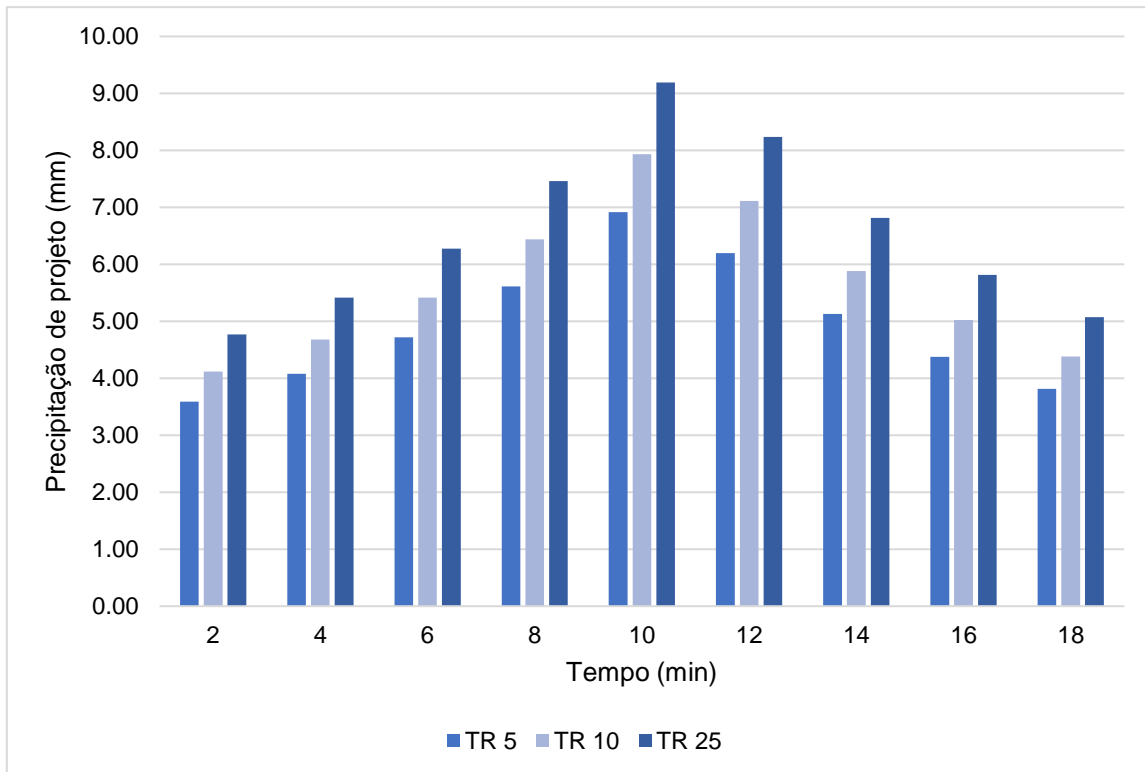


Figura 13 - Hietograma de projeto da SUB3 do Córrego do Patinho (TR 5, 10 e 25)

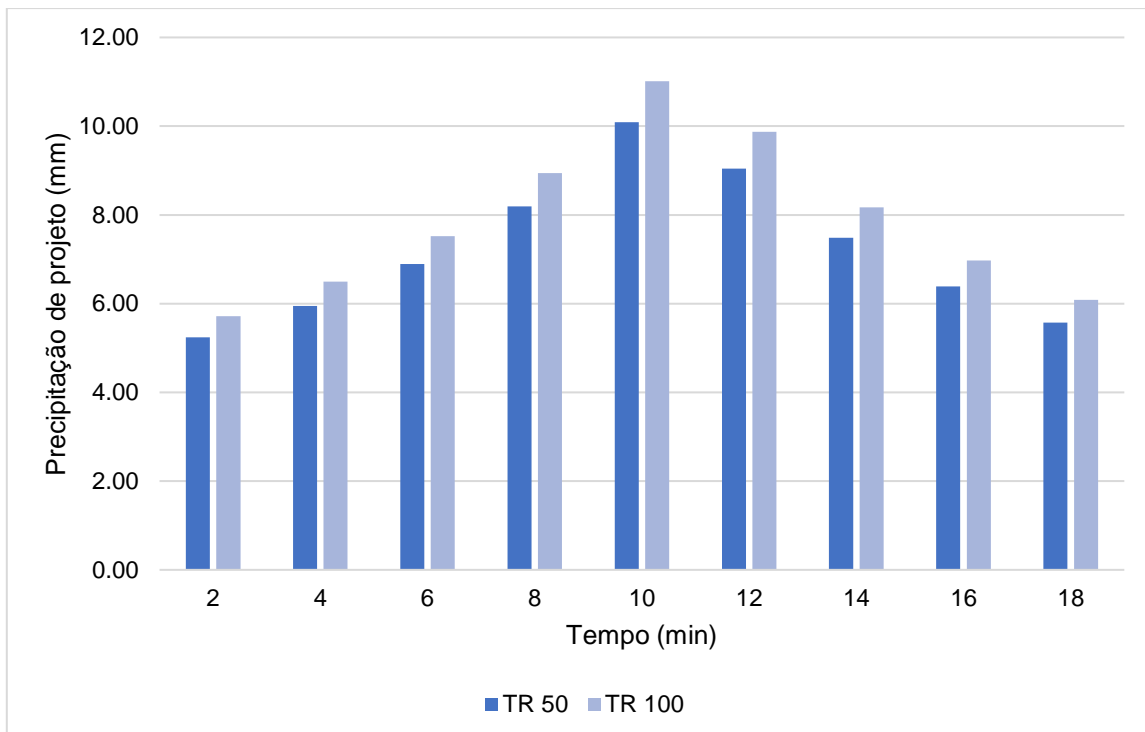


Figura 14 - Hietograma de projeto da SUB3 do Córrego do Patinho (TR 50 e 100)

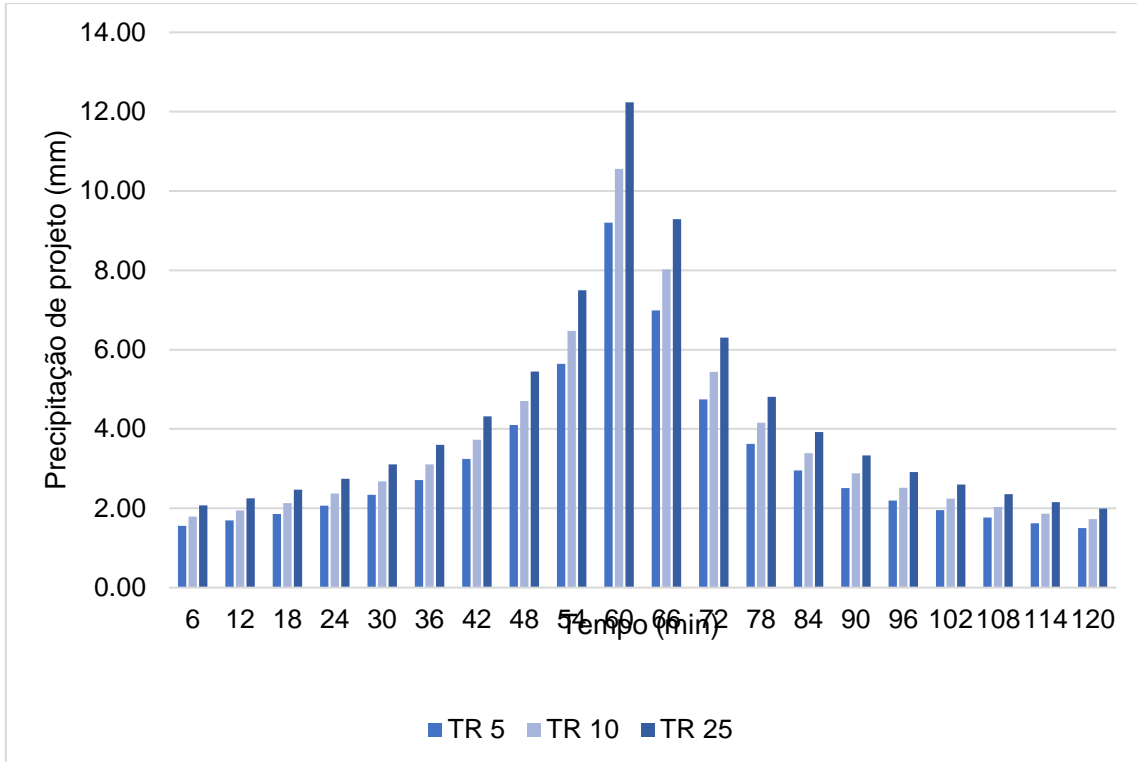


Figura 15 - Hietograma de projeto da Área de Interesse do Córrego do Patinho (TR 5, 10 e 25)

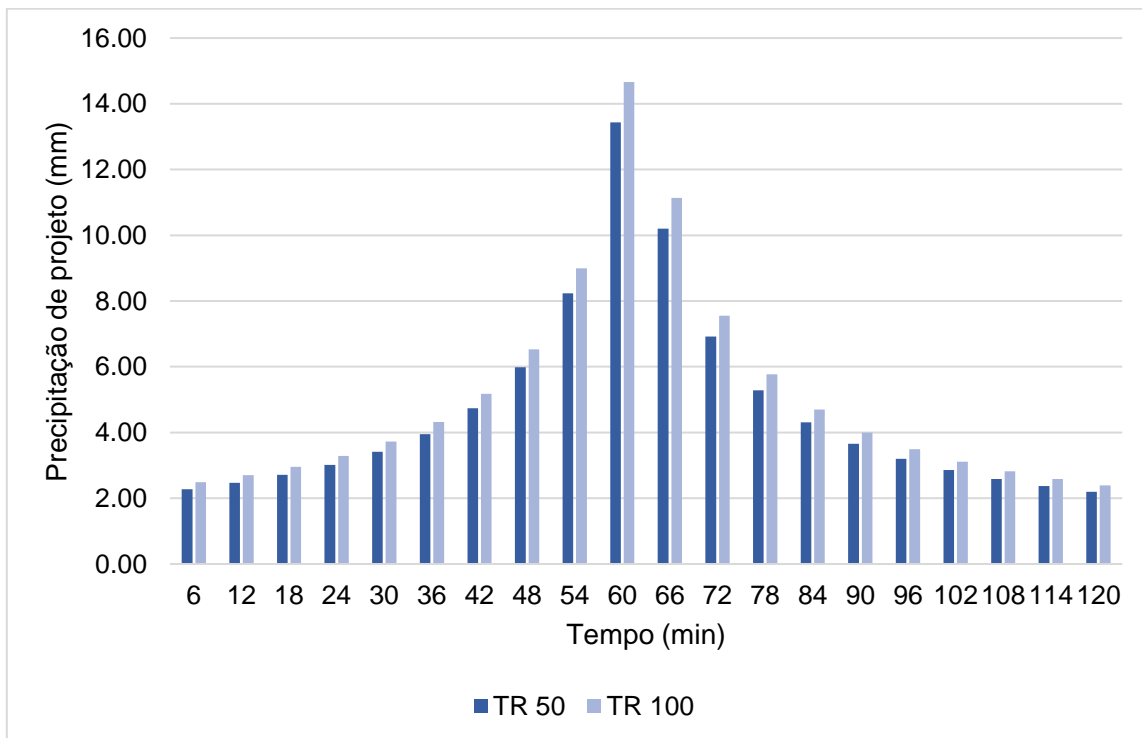


Figura 16 - Hietograma de projeto da Área de Interesse do Córrego do Patinho (TR 50 e 100)

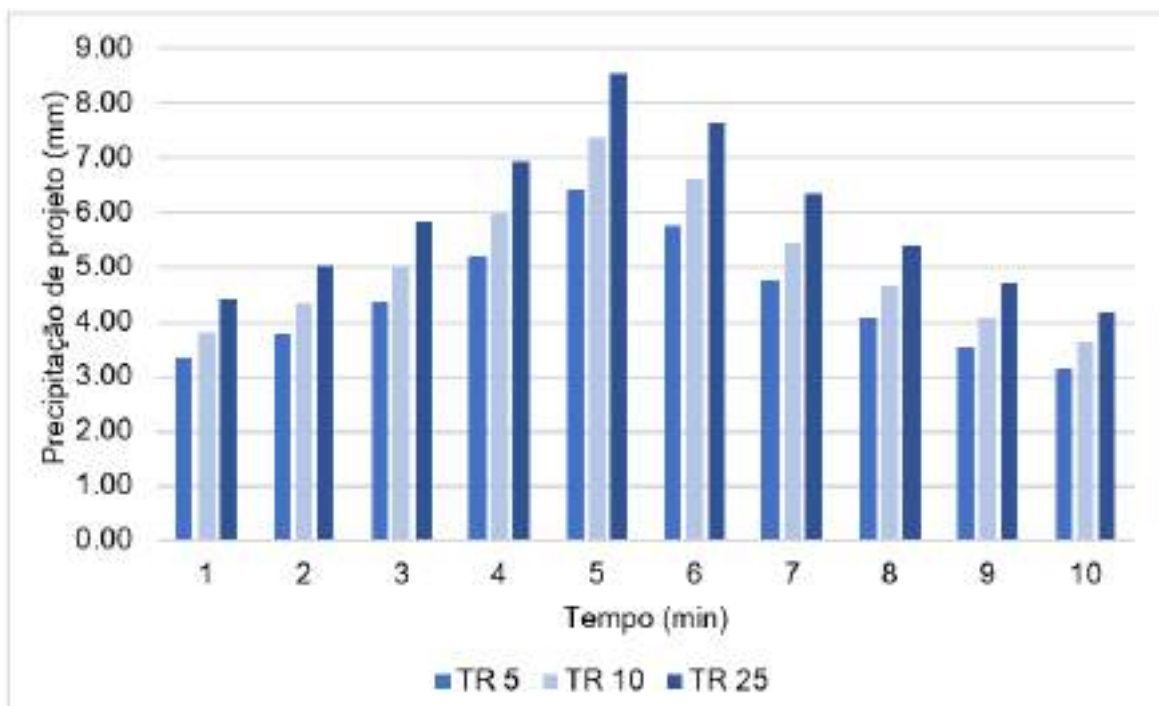


Figura 17 – Hietograma de projeto da SUB 1 do Ribeirão das Mortes (TR 5, 10 e 25)

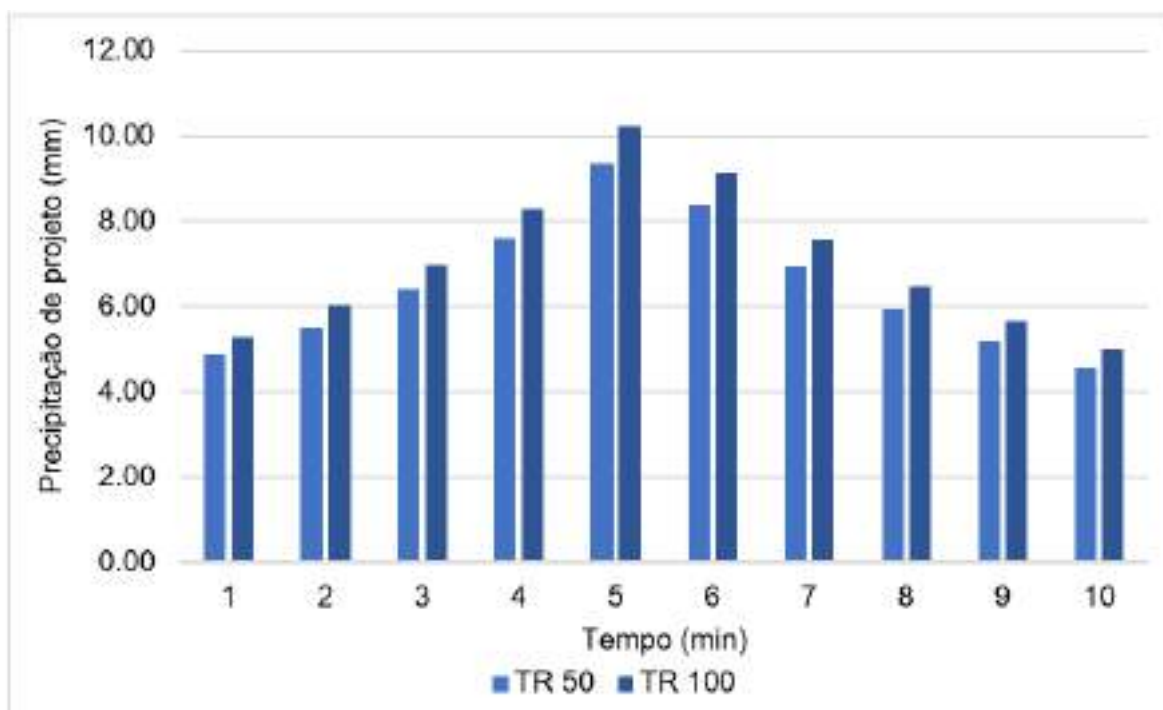


Figura 18 – Hietograma de projeto da SUB 1 do Ribeirão das Mortes (TR 50 e 100)

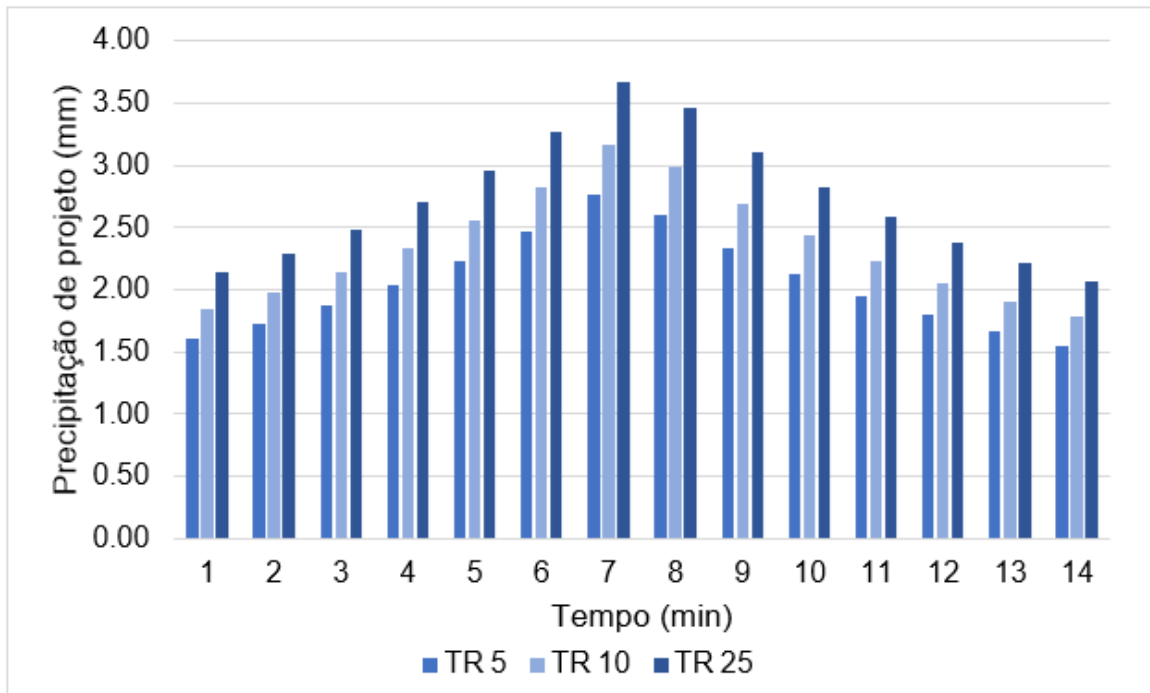


Figura 19 – Hietograma de projeto da SUB 2 do Ribeirão das Mortes (TR 5, 10 e 25)

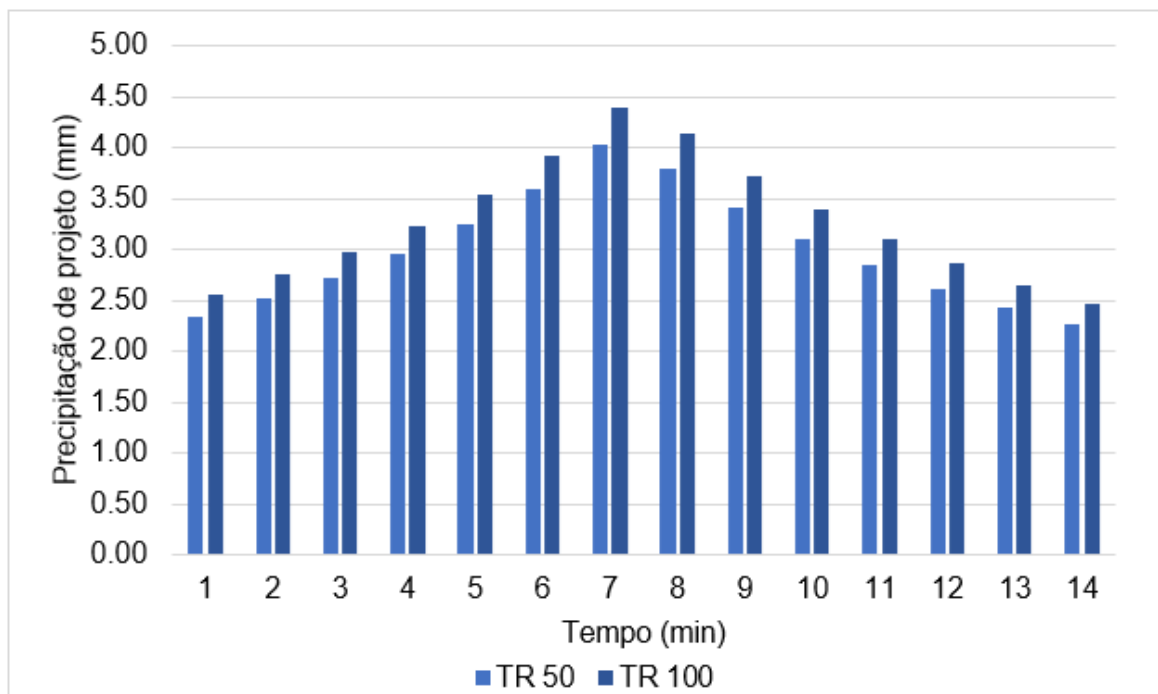


Figura 20 – Hietograma de projeto da SUB 2 do Ribeirão das Mortes (TR 50 e 100)

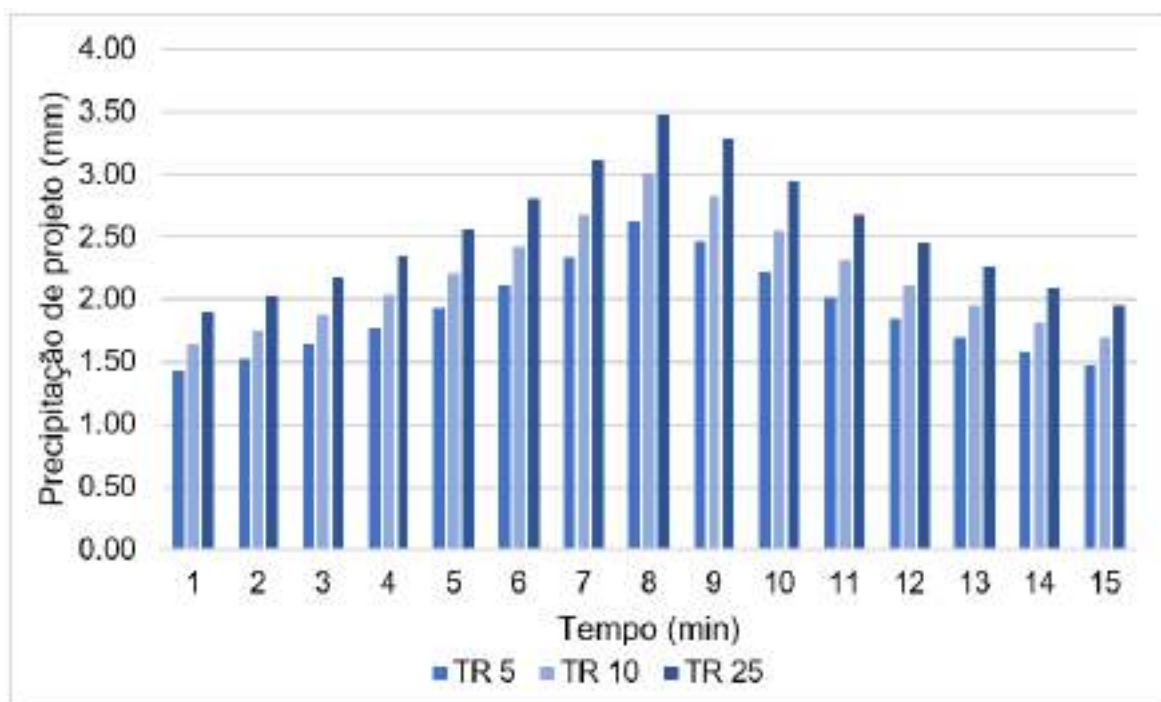


Figura 21 - Hietograma de projeto da SUB 3 do Ribeirão das Mortes (TR 5, 10 e 25)

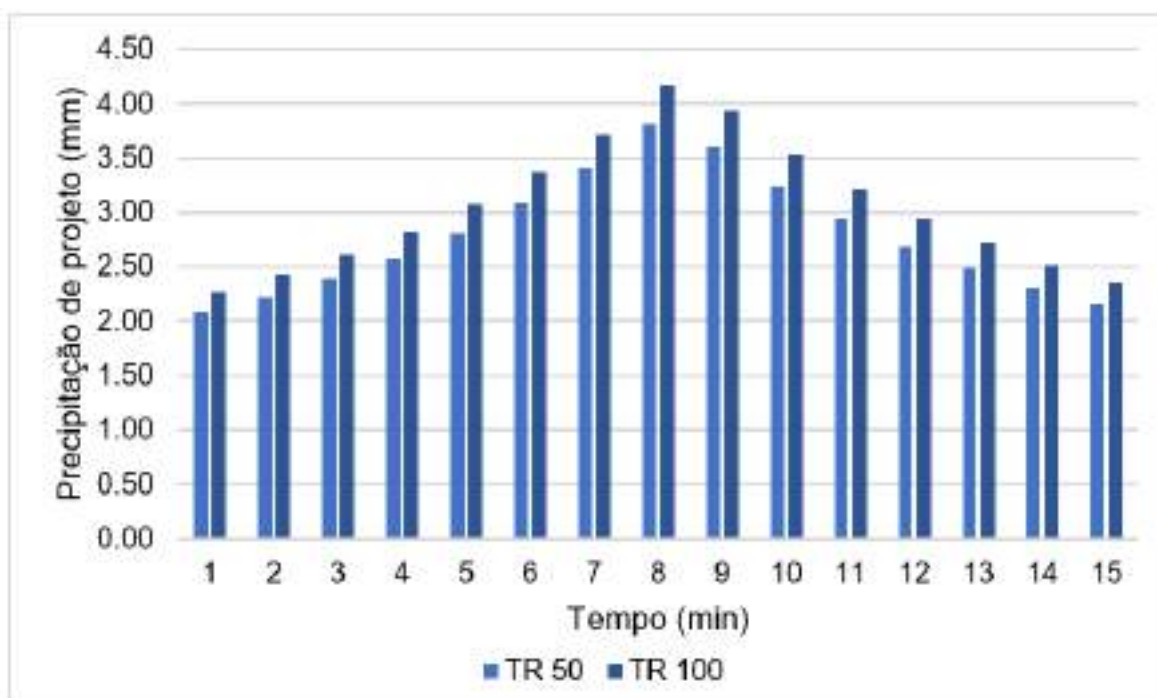


Figura 22 - Hietograma de projeto da SUB 3 do Ribeirão das Mortes (TR 50 e 100)

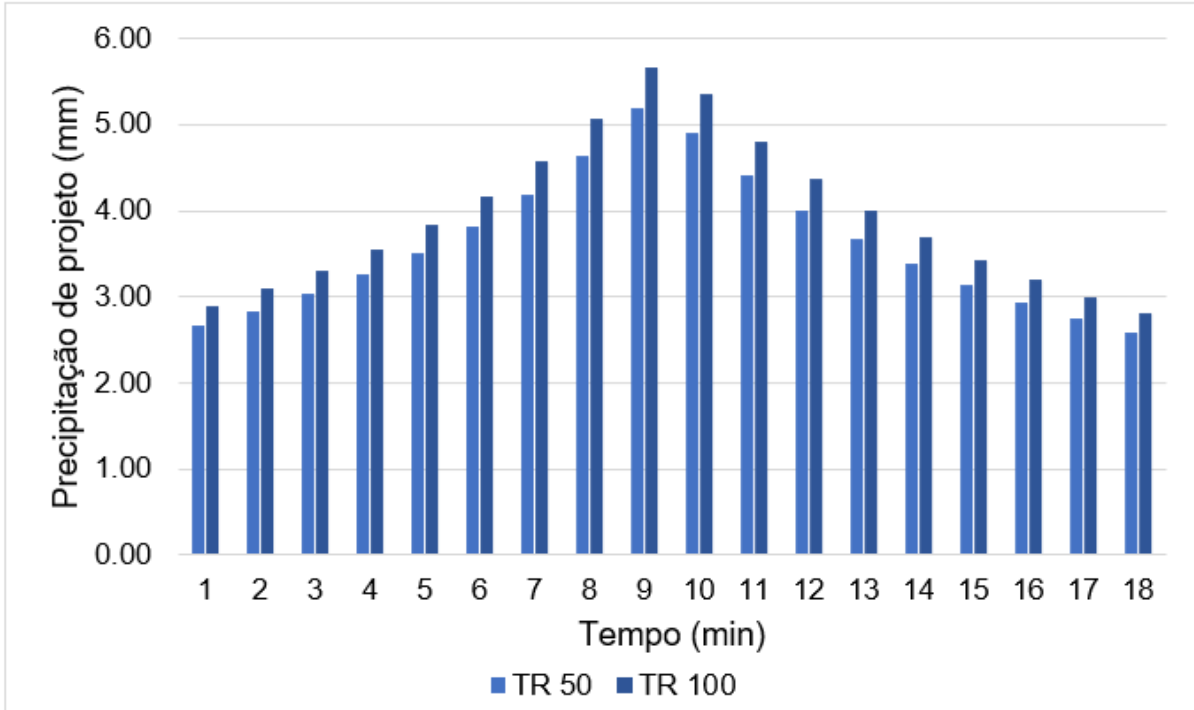


Figura 23 - Hietograma de projeto da SUB 4 do Ribeirão das Mortes (TR 5, 10 e 25)

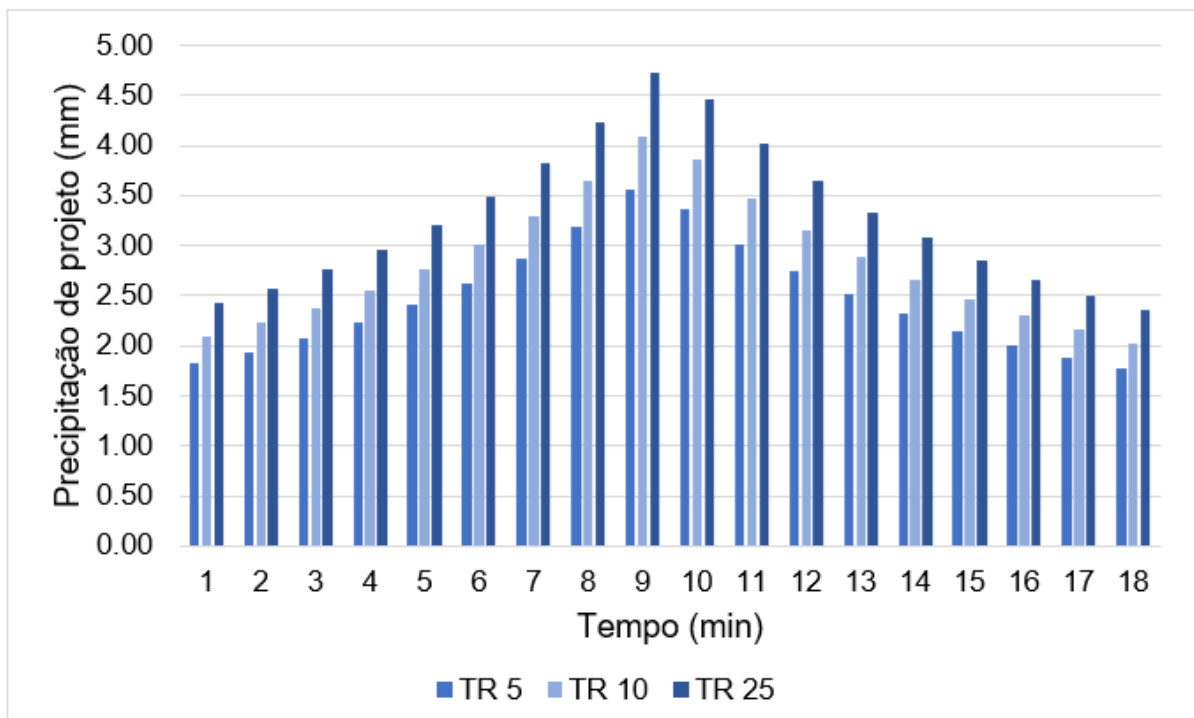


Figura 24 - Hietograma de projeto da SUB 4 do Ribeirão das Mortes (TR 50 e 100)

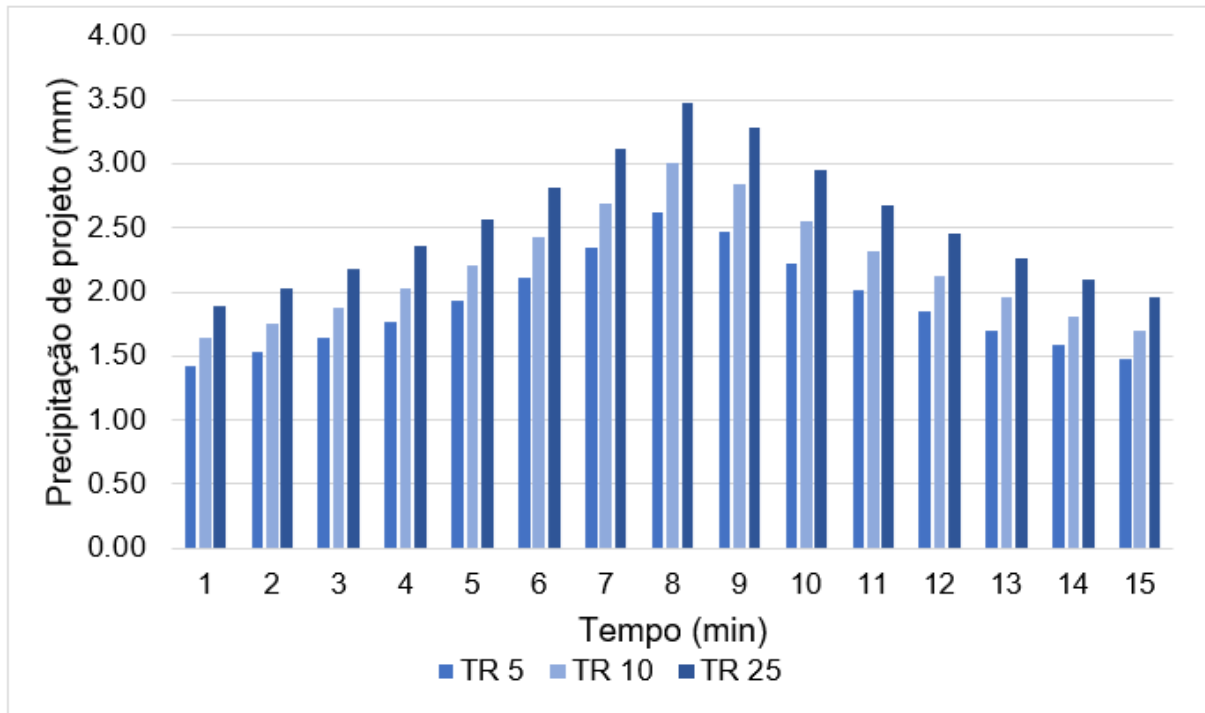


Figura 25 - Hietograma de projeto da SUB 5 do Ribeirão das Mortes (TR 5, 10 e 25)

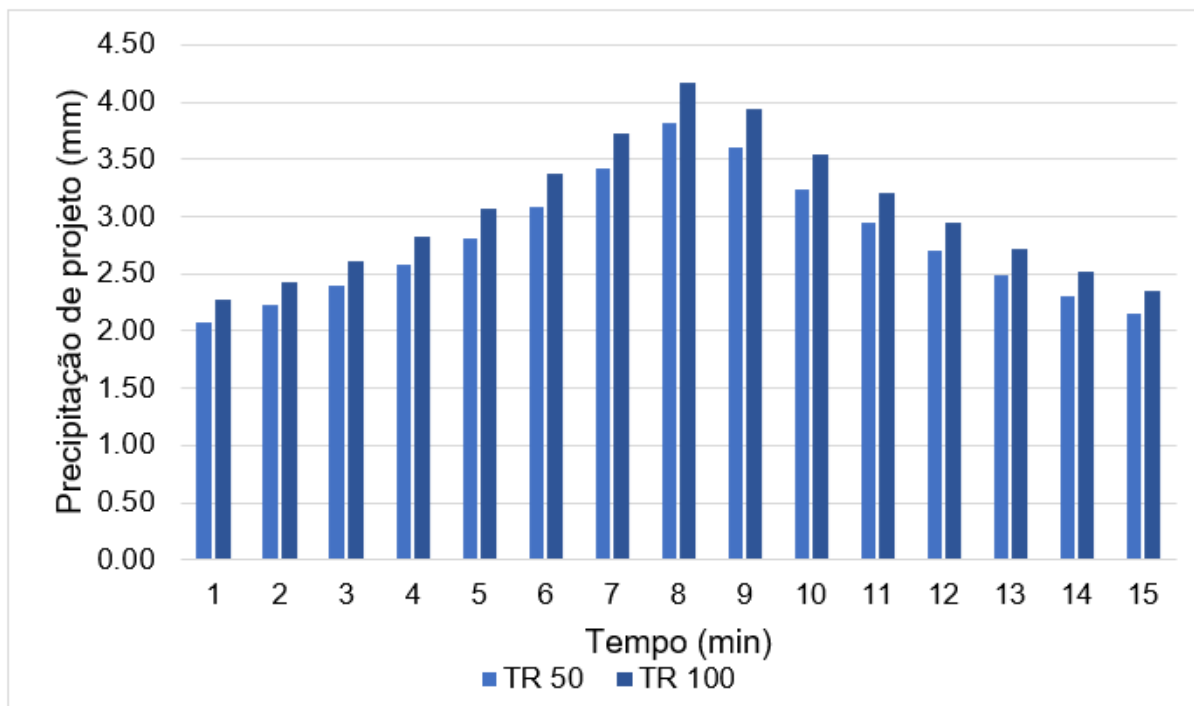


Figura 26 - Hietograma de projeto da SUB 5 do Ribeirão das Mortes (TR 50 e 100)

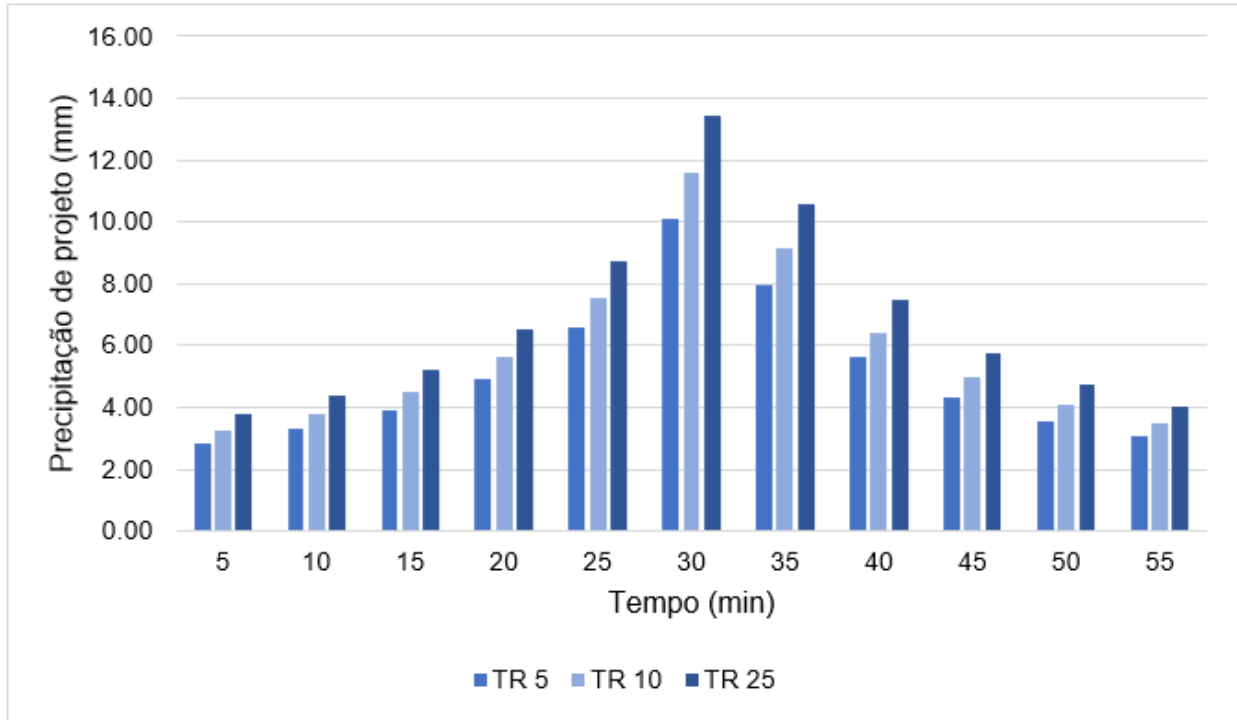


Figura 27 - Hietograma de projeto da SUB 6 do Ribeirão das Mortes (TR 5, 10 e 25)

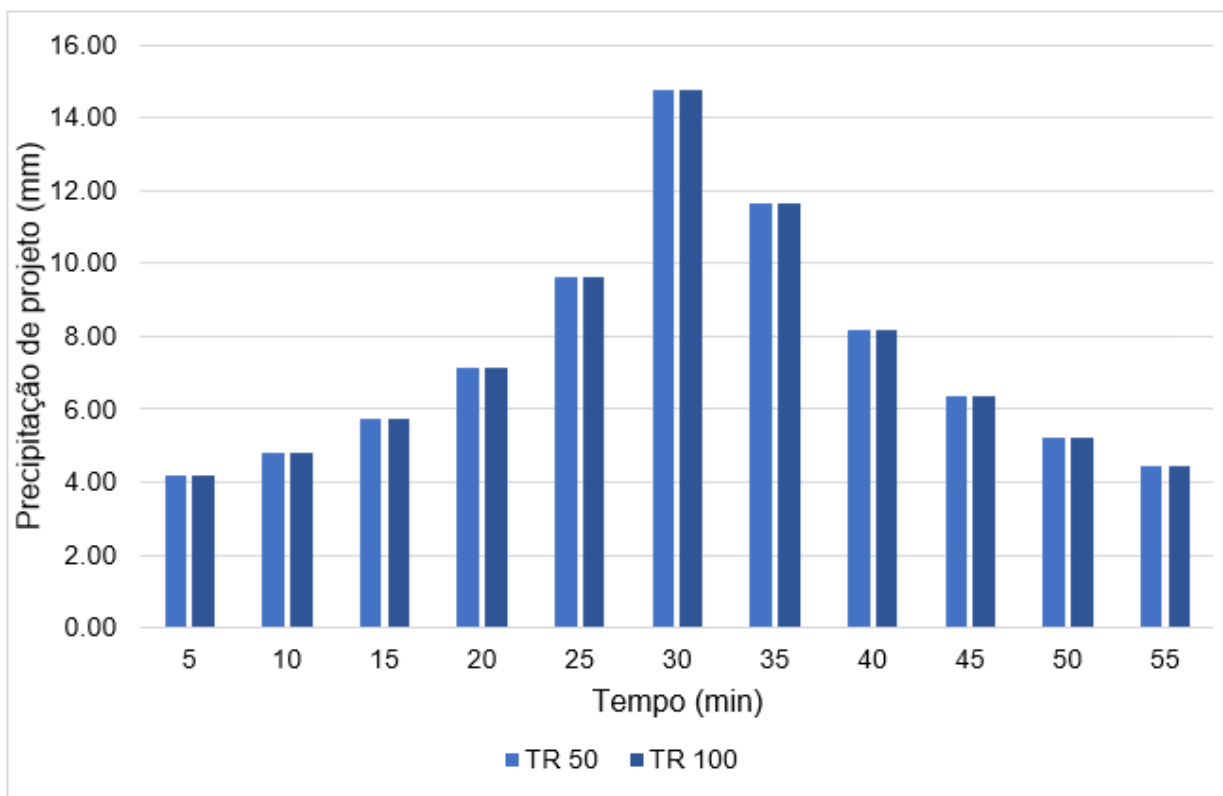


Figura 28 - Hietograma de projeto da SUB 6 do Ribeirão das Mortes (TR 50 e 100)

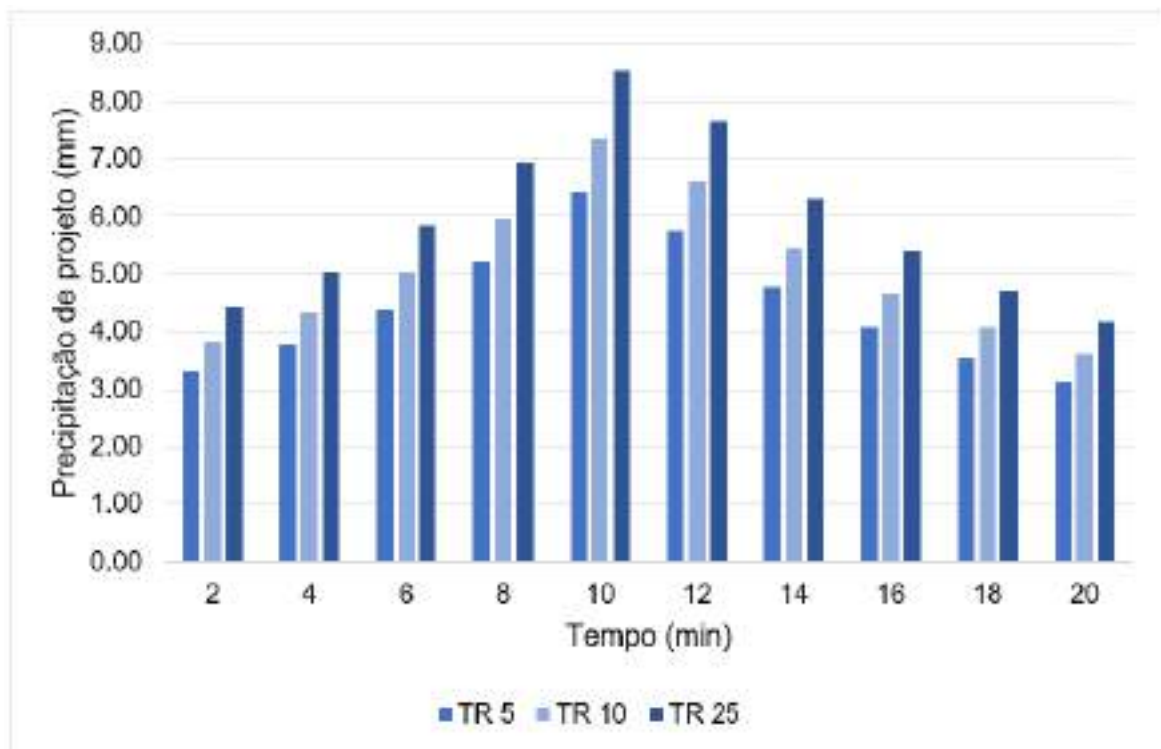


Figura 29 - Hietograma de projeto da SUB 7 do Ribeirão das Mortes (TR 5, 10 e 25)

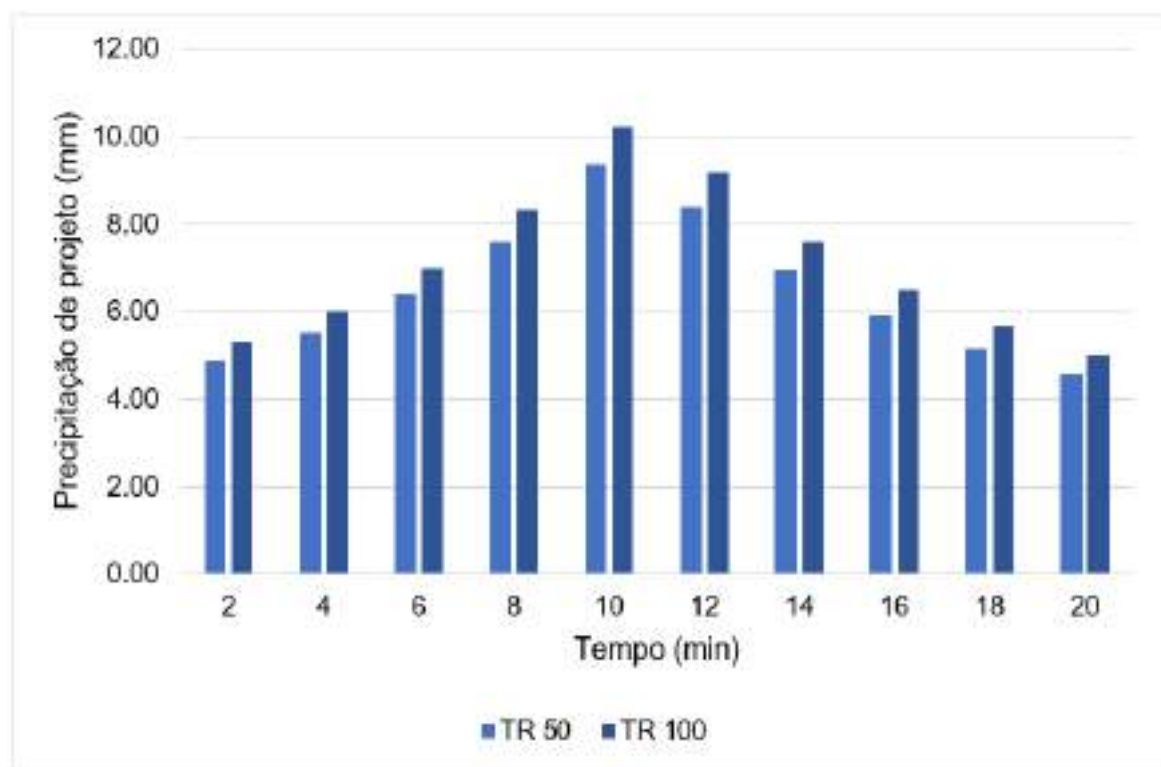


Figura 30 - Hietograma de projeto da SUB 7 do Ribeirão das Mortes (TR 50 e 100)

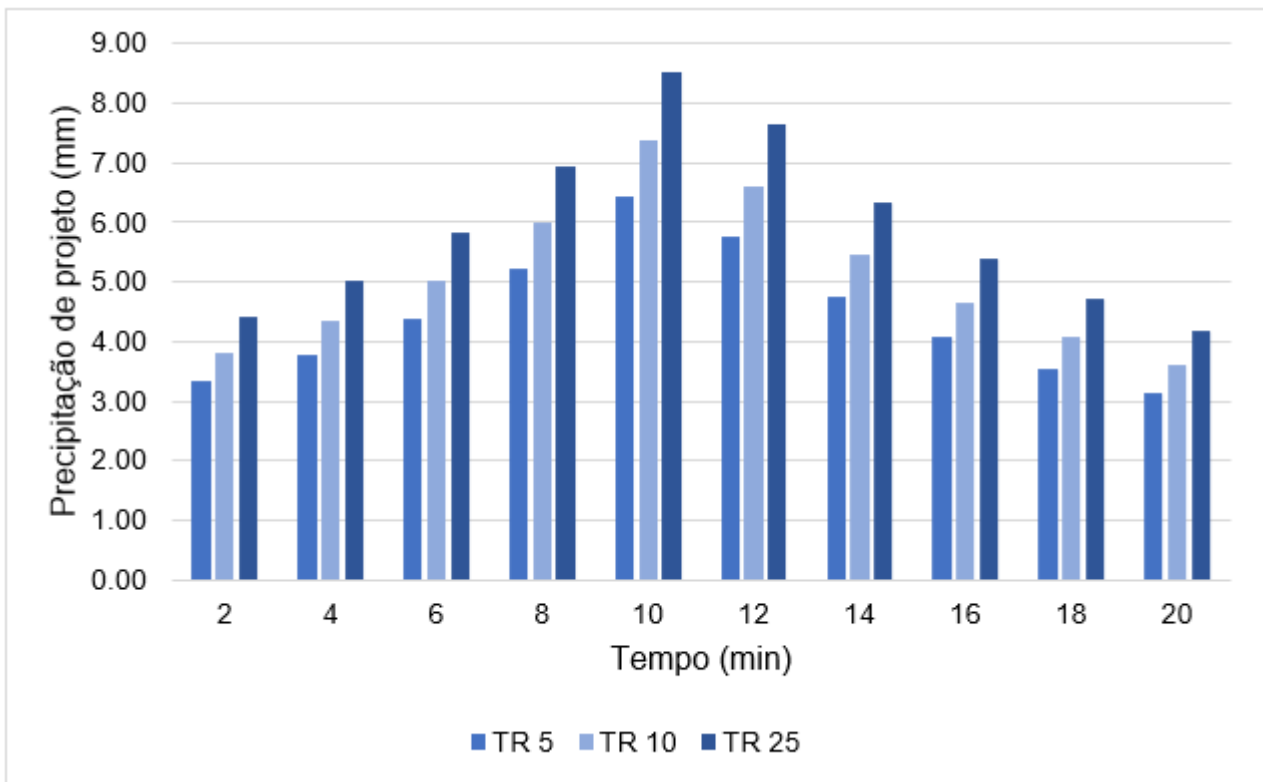


Figura 31 - Hietograma de projeto da SUB 8 do Ribeirão das Mortes (TR 5, 10 e 25)

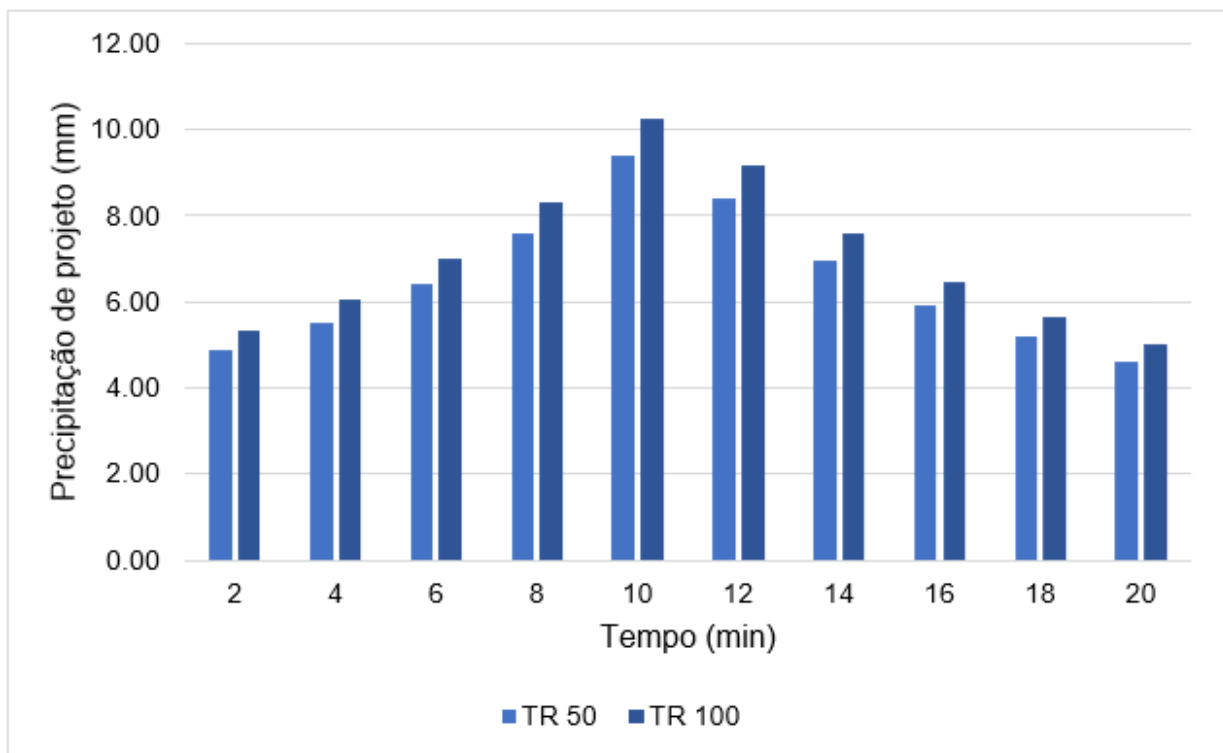


Figura 32 - Hietograma de projeto da SUB 8 do Ribeirão das Mortes (TR 50 e 100)

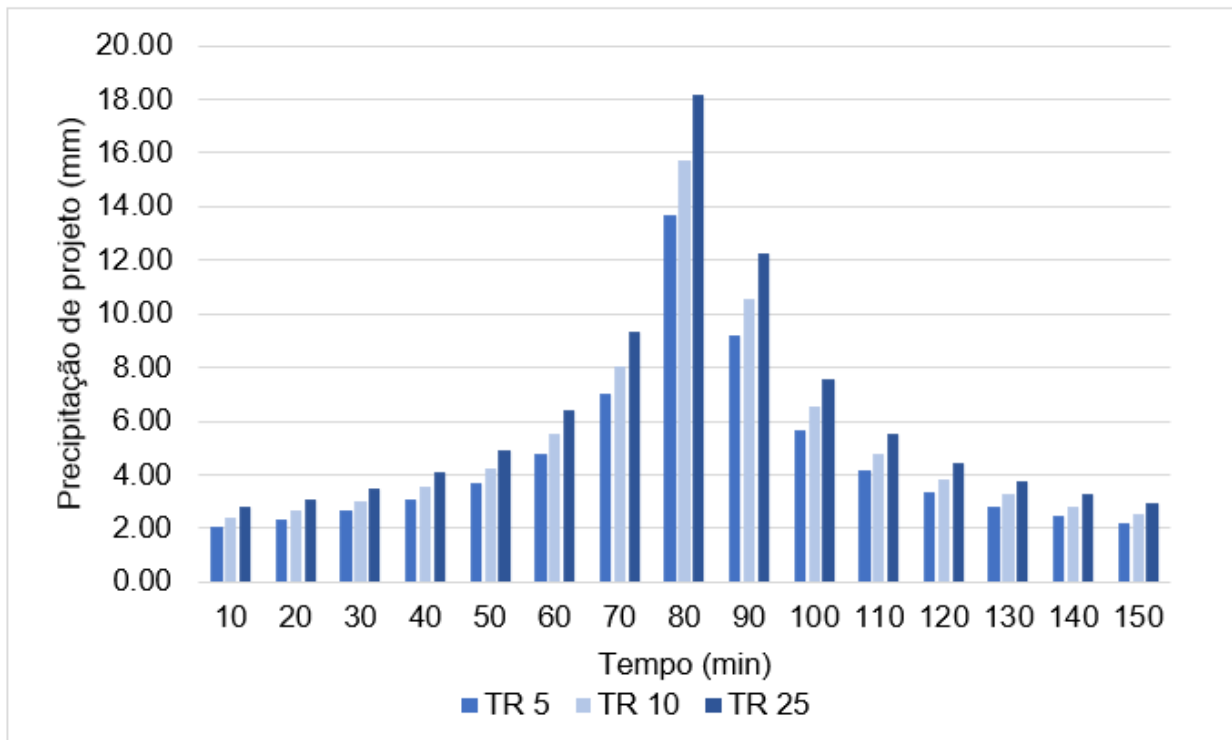


Figura 33 - Hietograma de projeto da Área de Interesse do Ribeirão das Mortes (TR 5, 10 e 25)

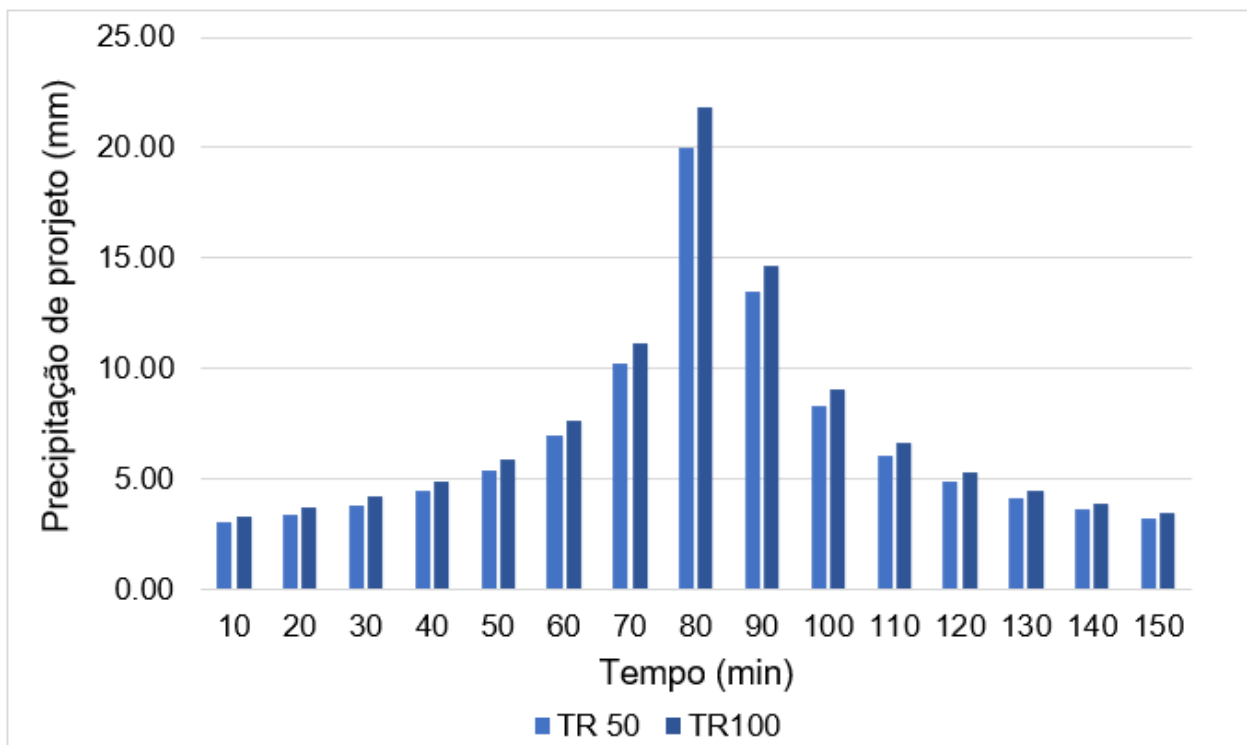


Figura 34 - Hietograma de projeto da Área de Interesse do Ribeirão das Mortes (TR 50 e 100)

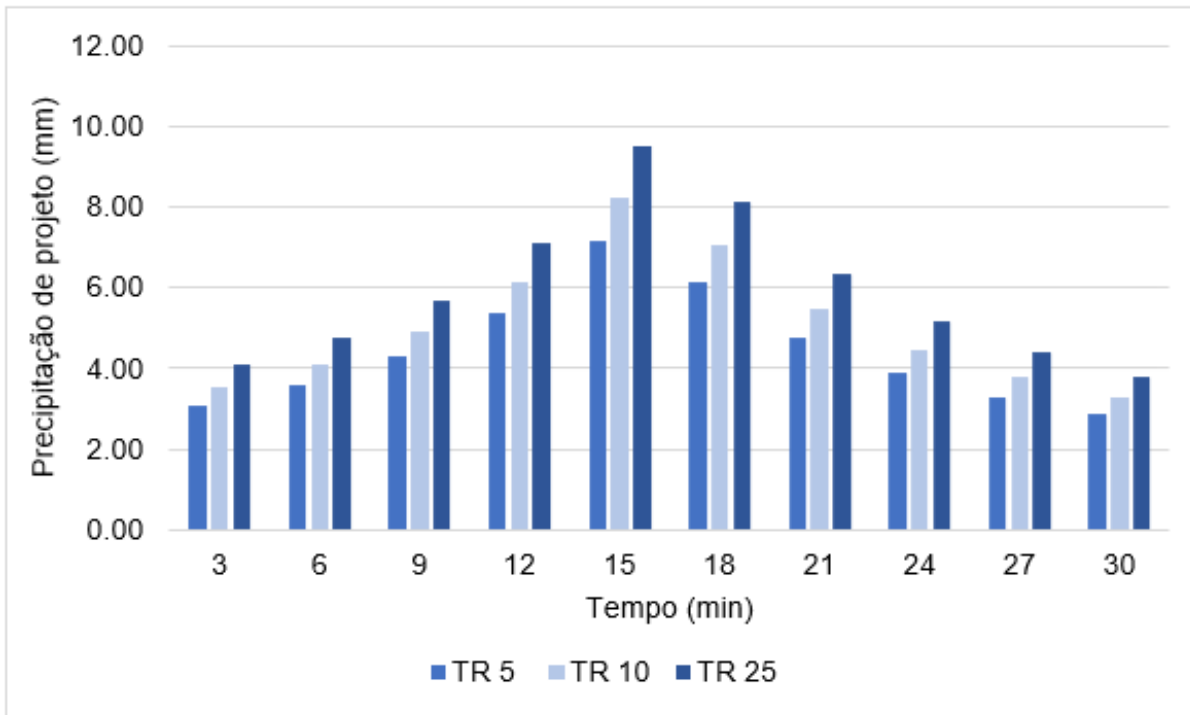


Figura 35 - Hietograma de projeto da SUB 1 do Ribeirão Pantano (TR 5, 10 e 25)

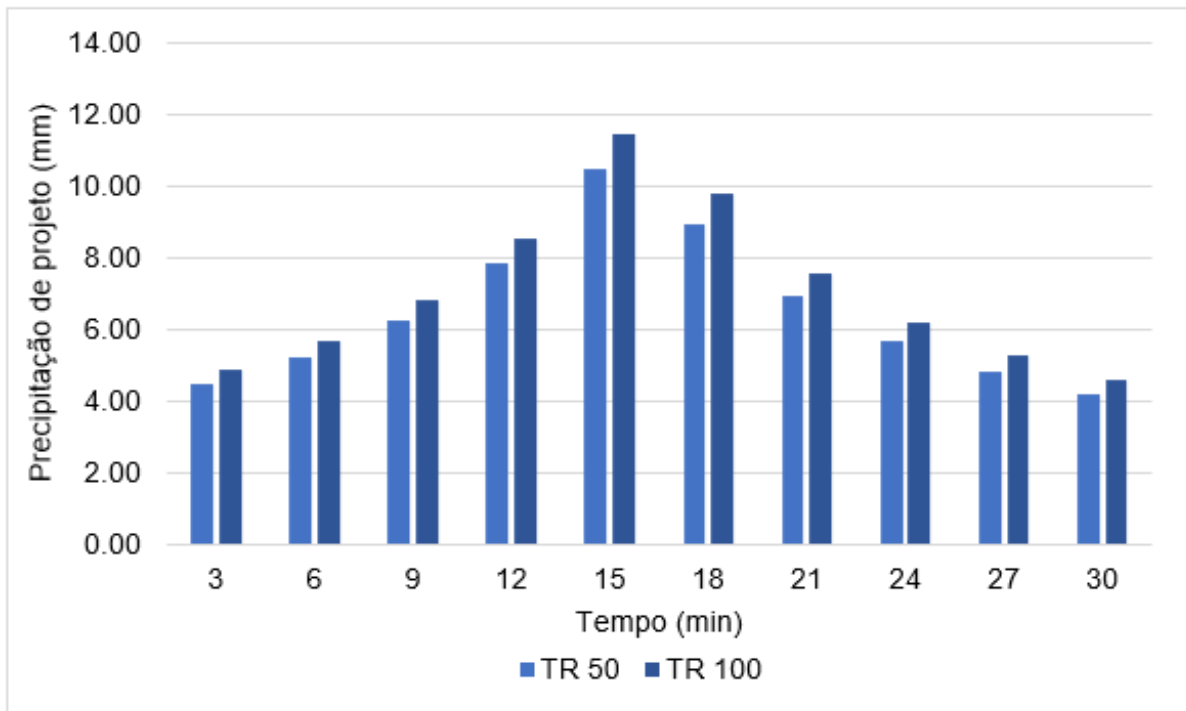


Figura 36 - Hietograma de projeto da SUB 1 do Ribeirão Pantano (TR 50 e 100)

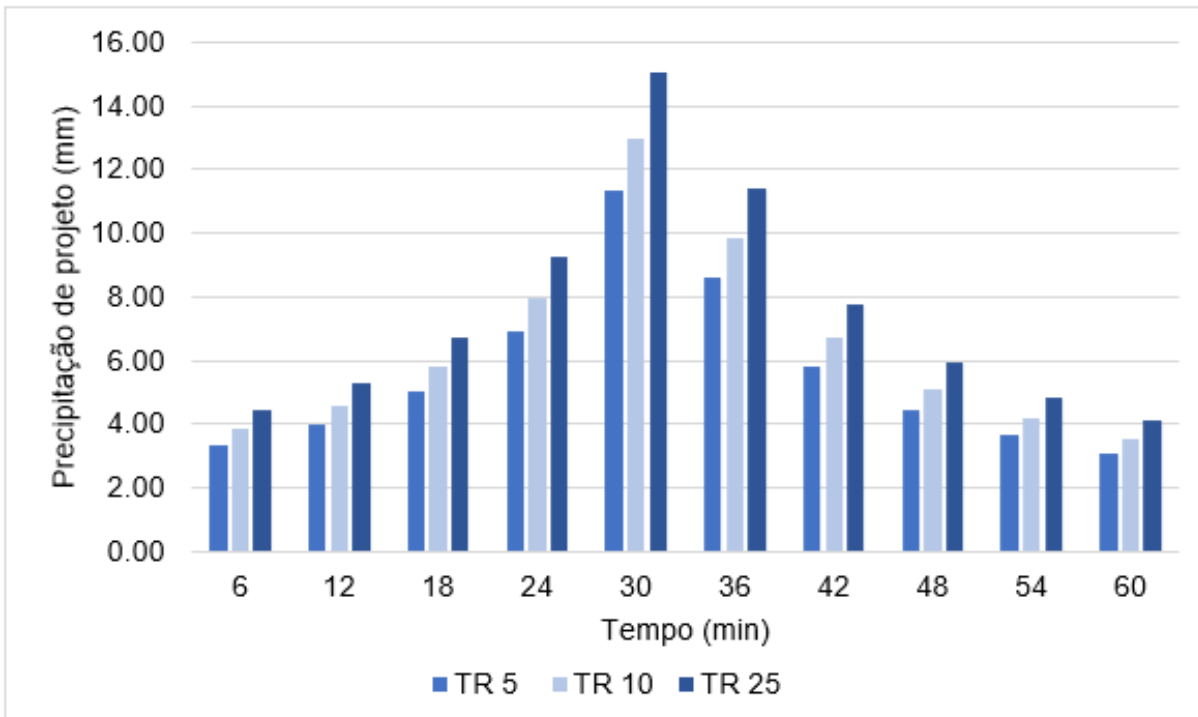


Figura 37 - Hietograma de projeto da SUB 2 do Ribeirão Pantano (TR 5, 10 e 25)

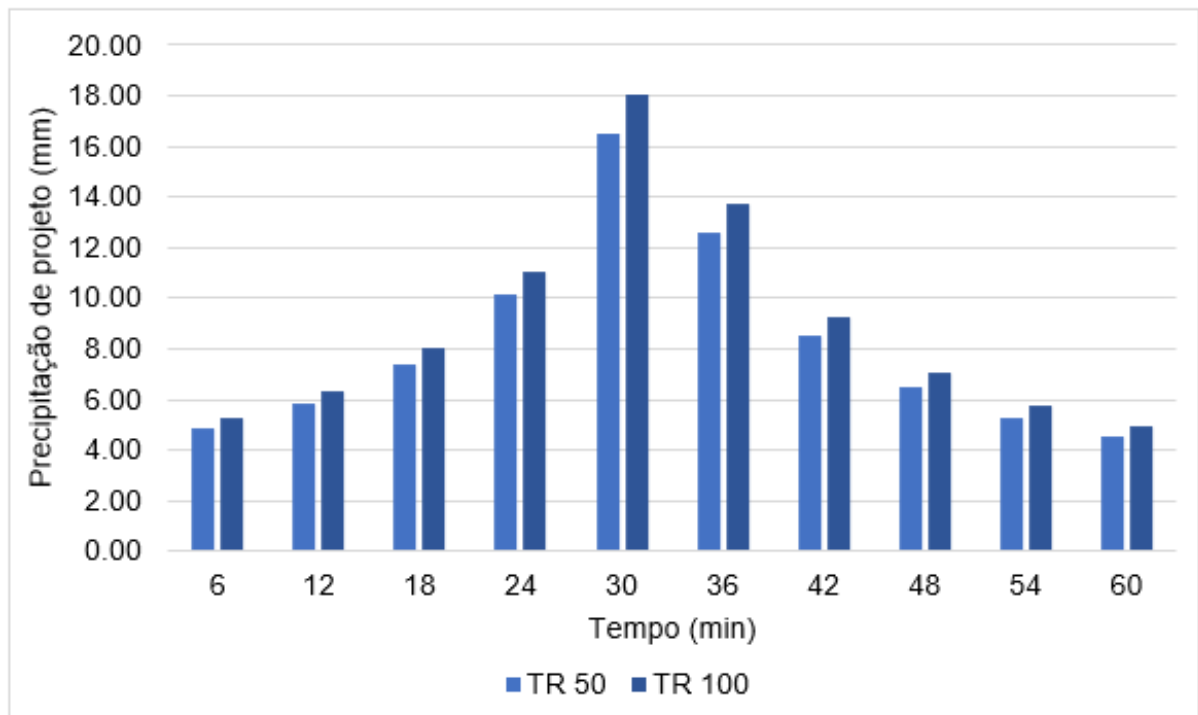


Figura 38 - Hietograma de projeto da SUB 2 do Ribeirão Pantano (TR 50 e 100)

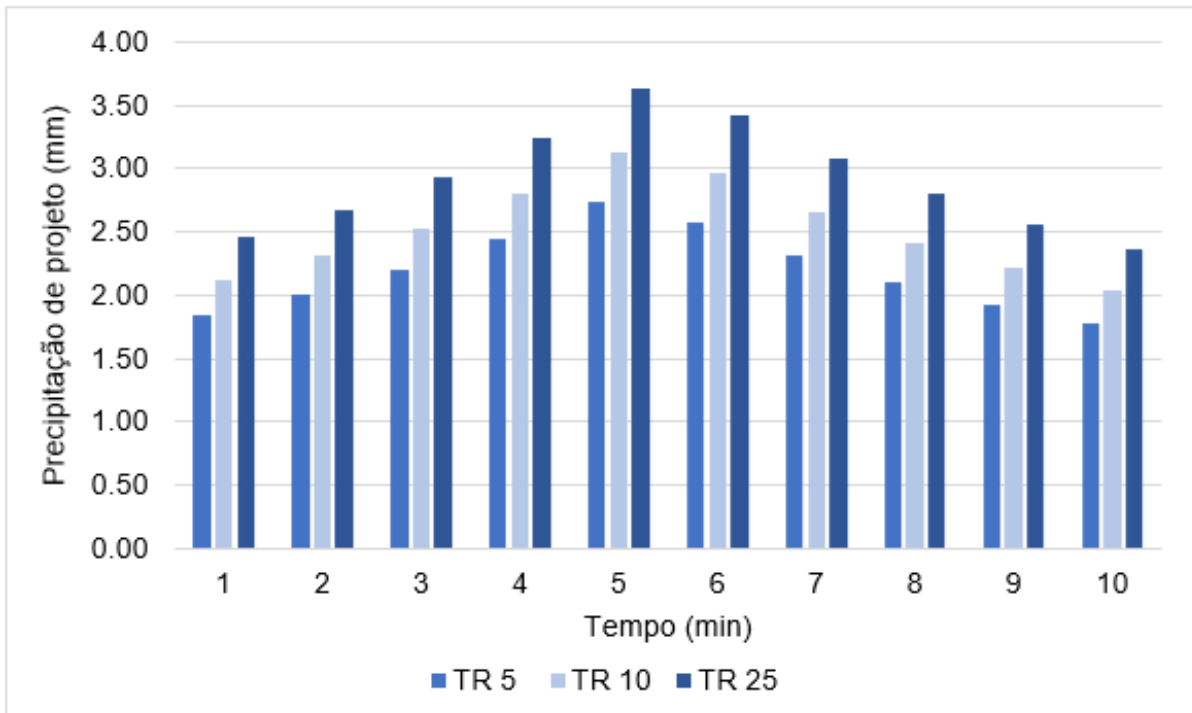


Figura 39 - Hietograma de projeto da SUB 3 do Ribeirão Pantano (TR 5, 10 e 25)

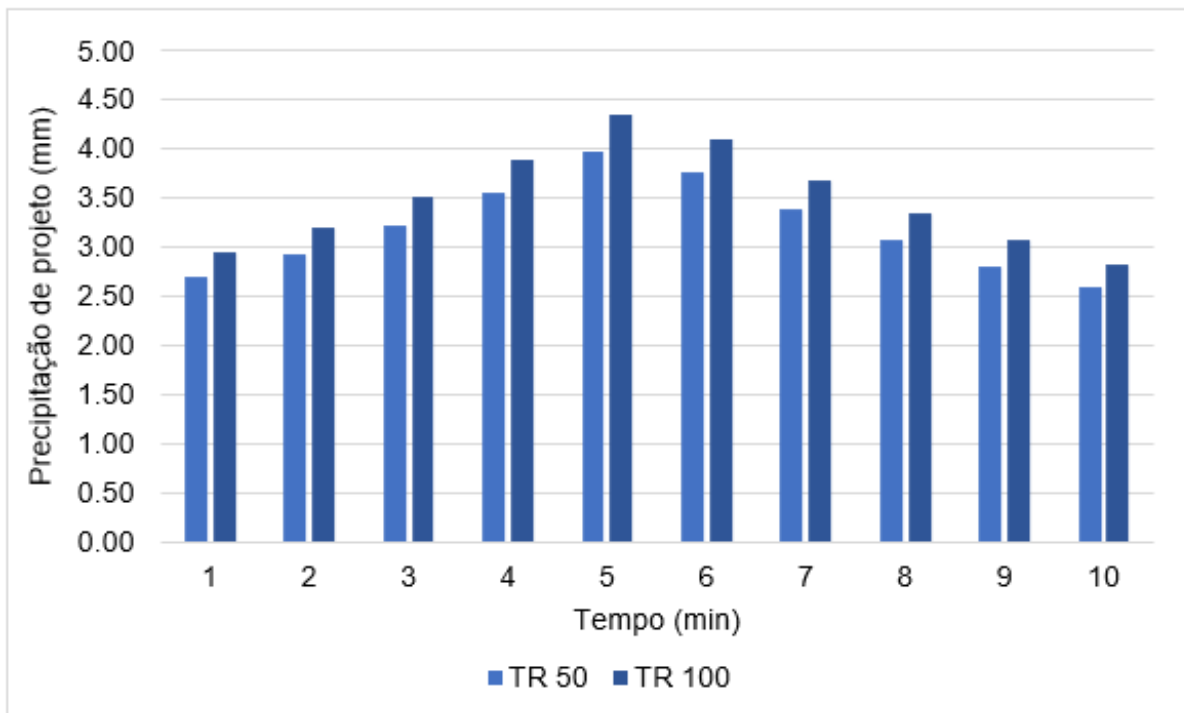


Figura 40 - Hietograma de projeto da SUB 3 do Ribeirão Pantano (TR 50 e 100)

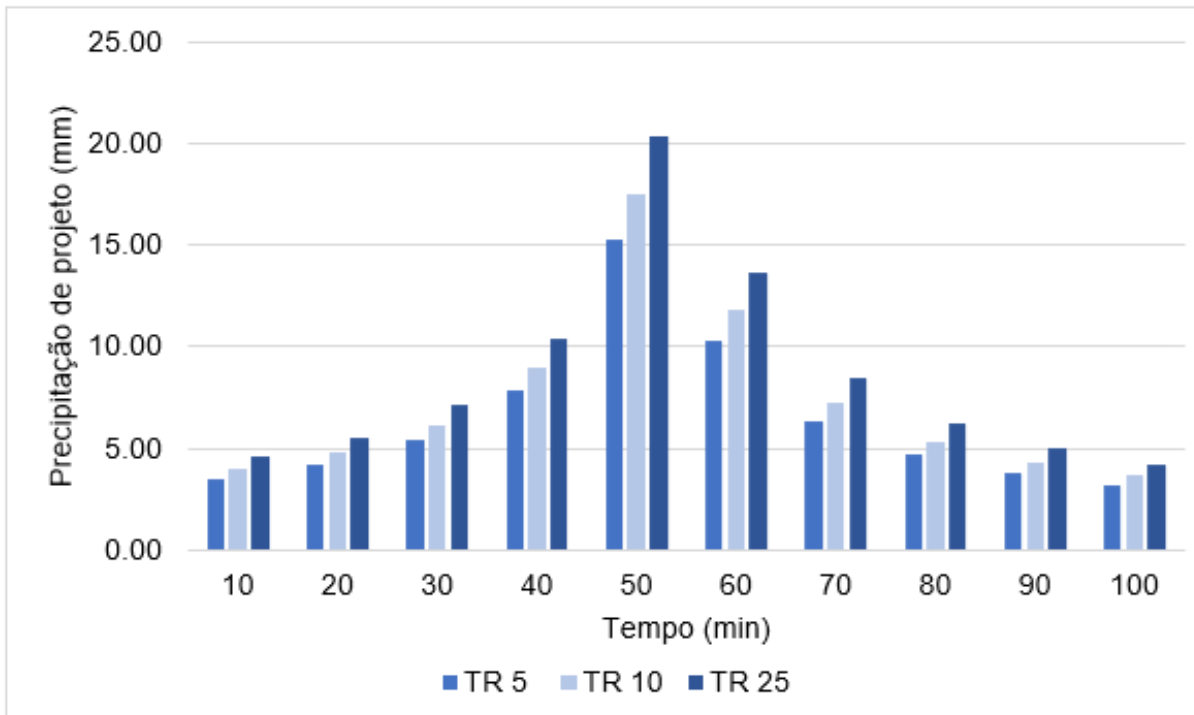


Figura 41 - Hietograma de projeto da SUB 4 do Ribeirão Pantano (TR 5, 10 e 25)

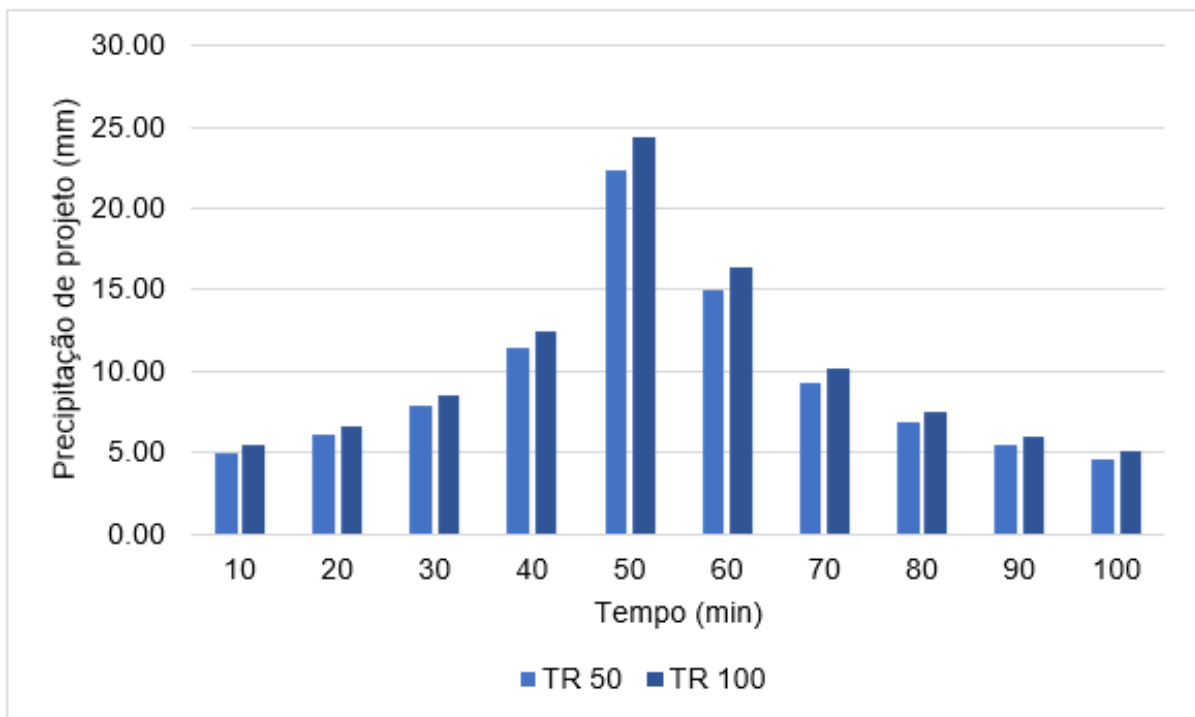


Figura 42 - Hietograma de projeto da SUB 4 do Ribeirão Pantano (TR 50 e 100)

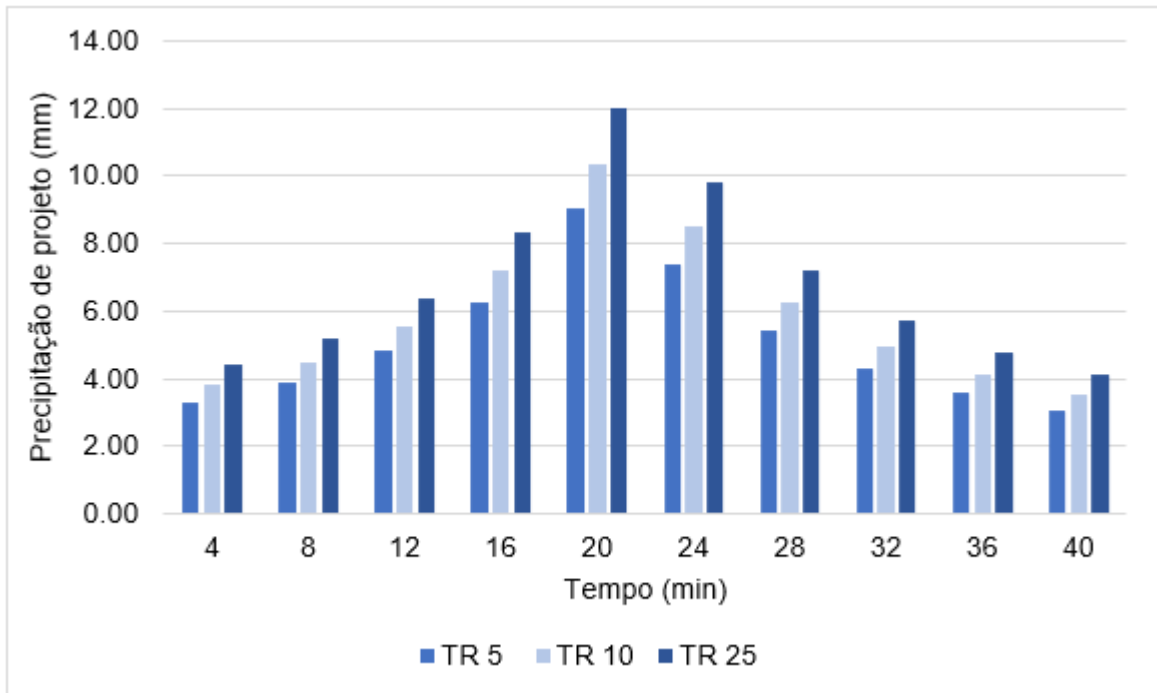


Figura 43 - Hietograma de projeto da SUB 5 do Ribeirão Pantano (TR 5, 10 e 25)

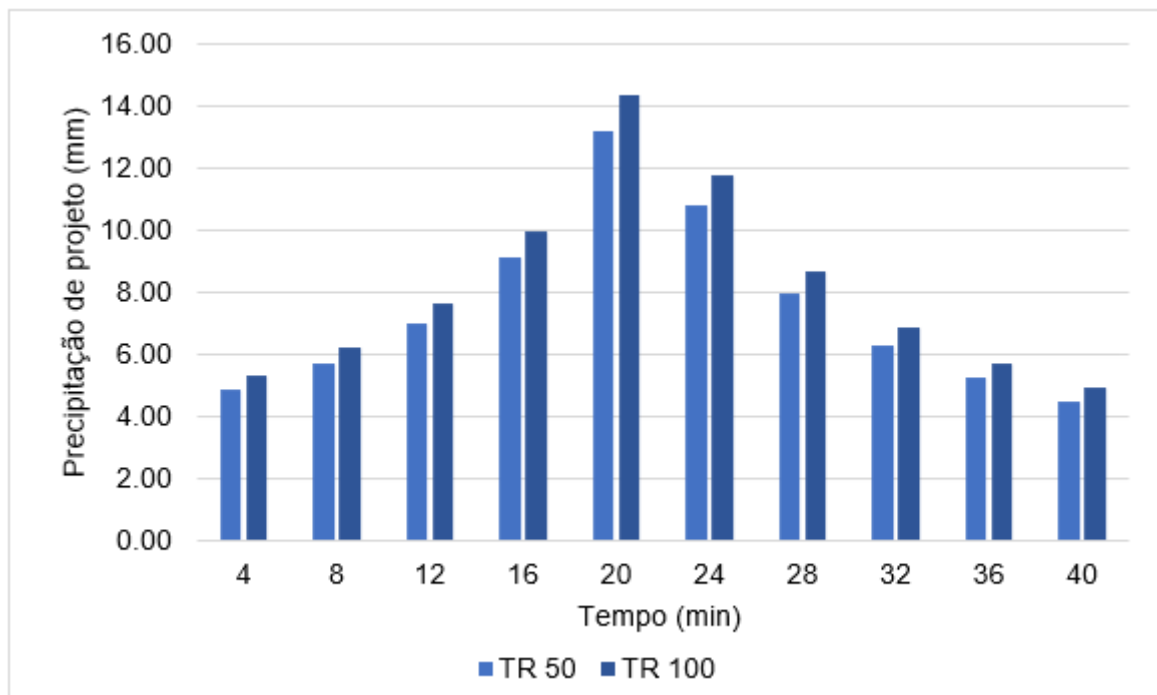


Figura 44 - Hietograma de projeto da SUB 5 do Ribeirão Pantano (TR 50 e 100)

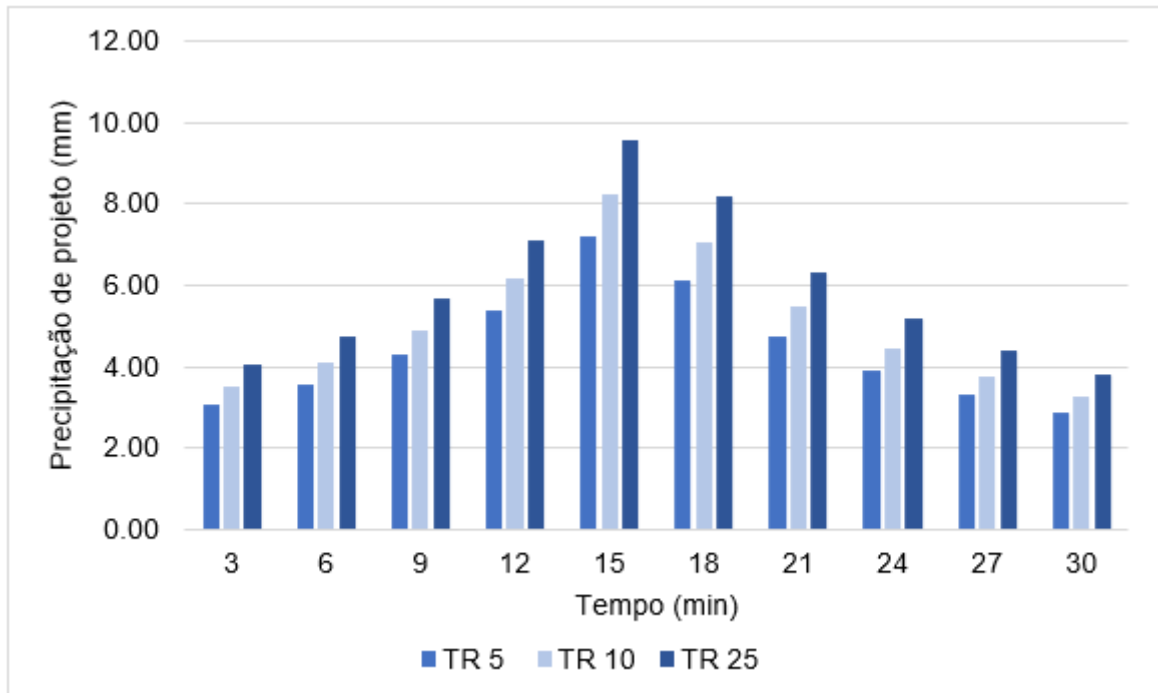


Figura 45 - Hietograma de projeto da SUB 6 do Ribeirão Pantano (TR 5, 10 e 25)

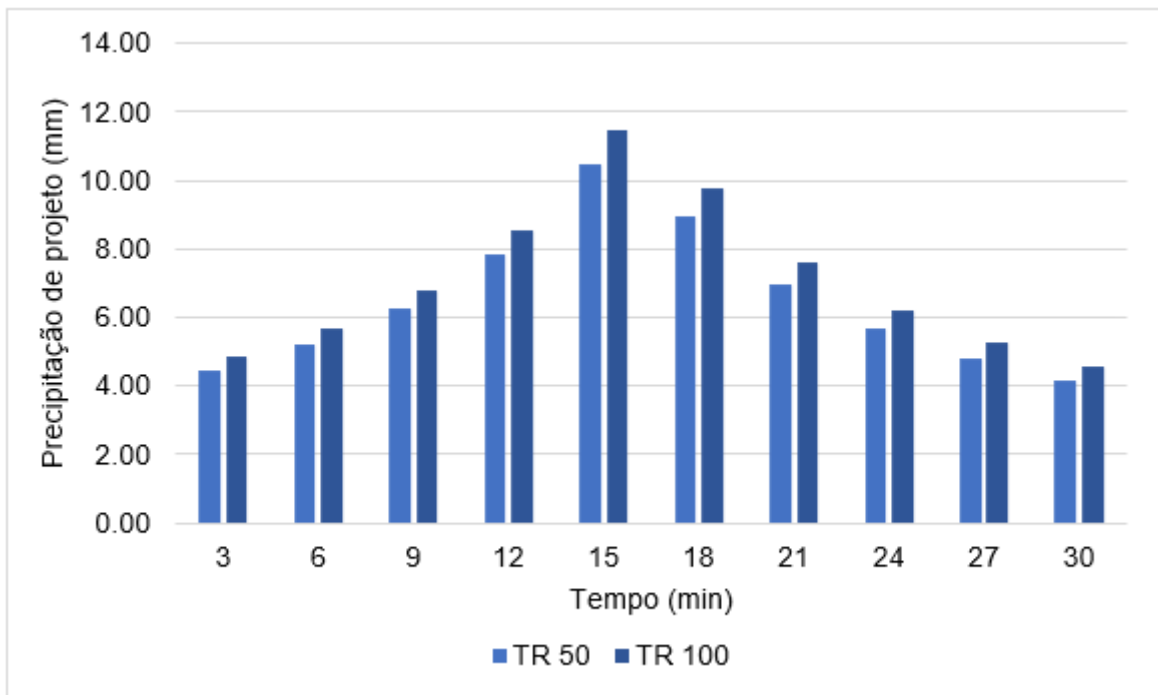


Figura 46 - Hietograma de projeto da SUB 6 do Ribeirão Pantano (TR 50 e 100)

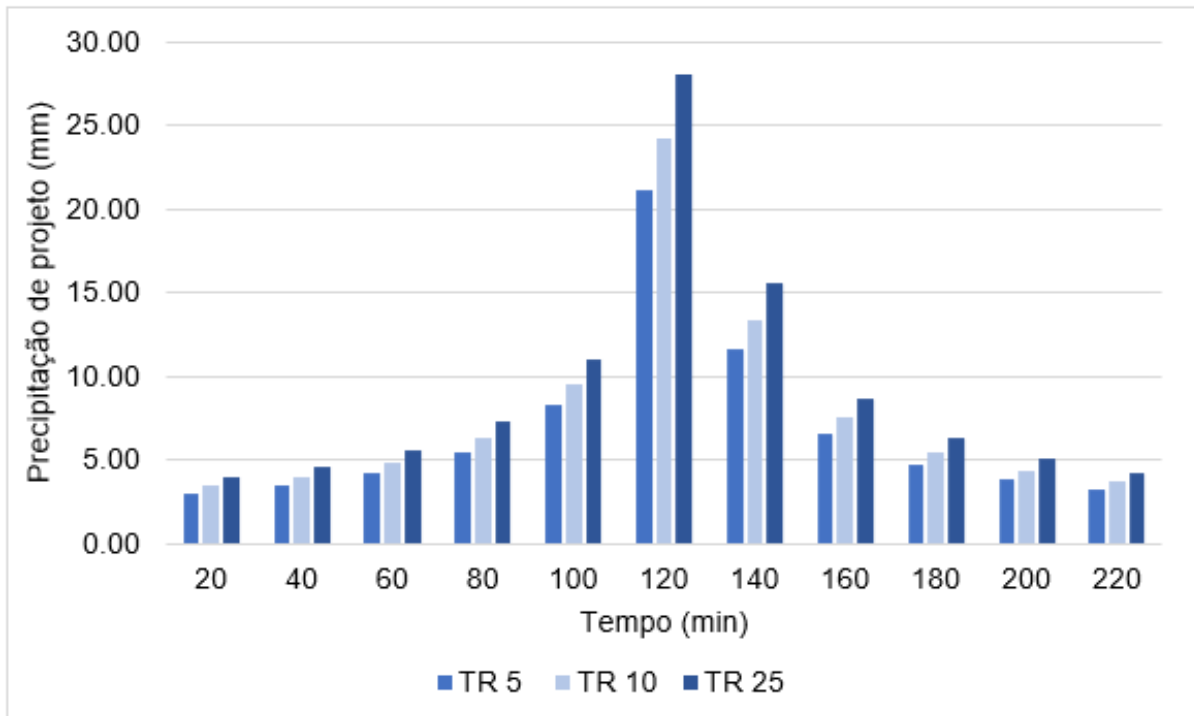


Figura 47 - Hietograma de projeto da SUB 7 do Ribeirão Pantano (TR 5, 10 e 25)

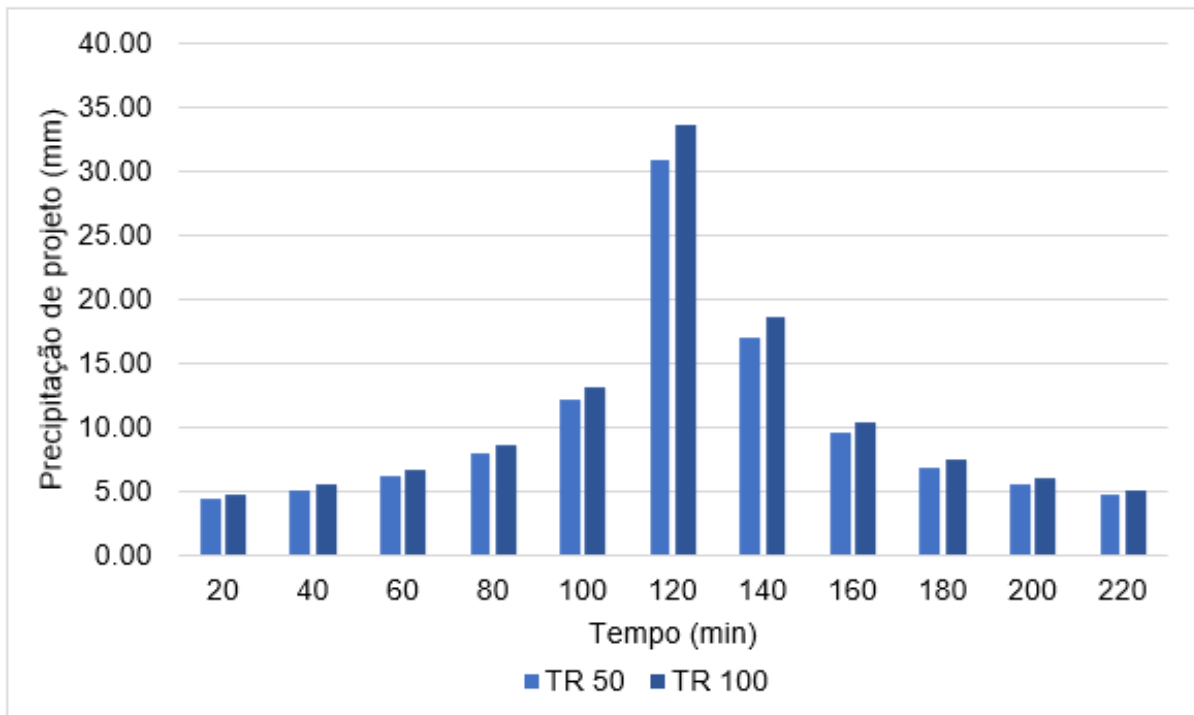


Figura 48 - Hietograma de projeto da SUB 7 do Ribeirão Pantano (TR 50 e 100)

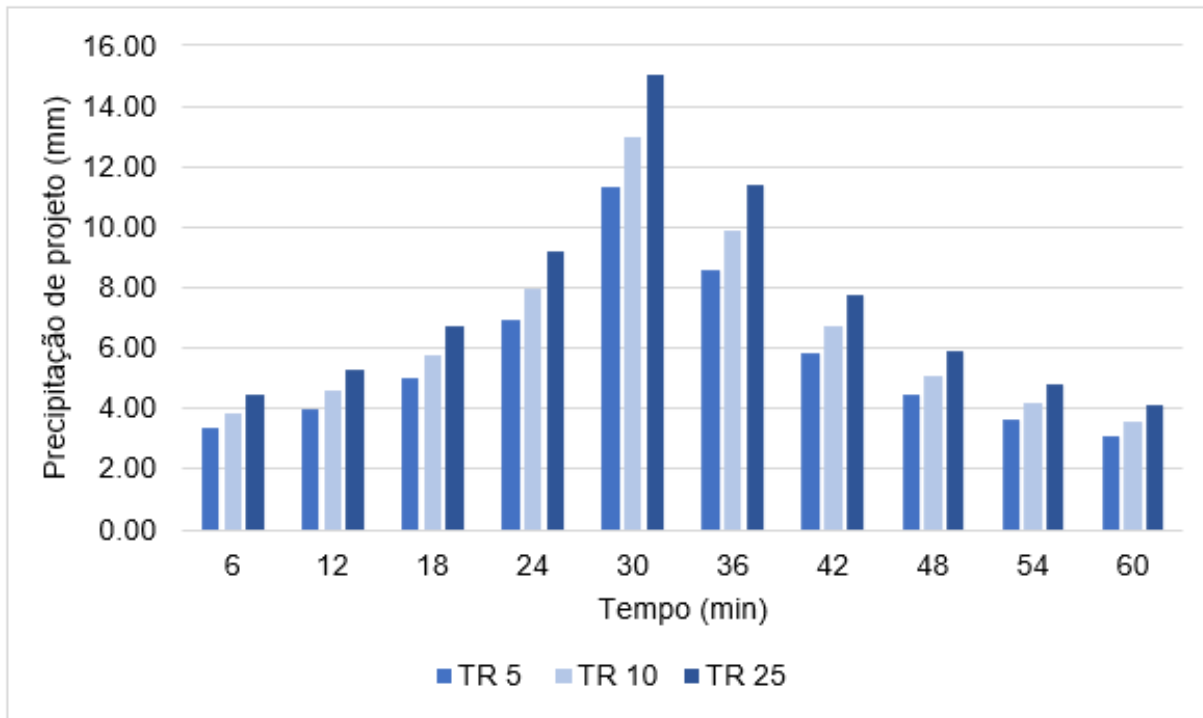


Figura 49 - Hietograma de projeto da SUB 8 do Ribeirão Pantano (TR 5, 10 e 25)

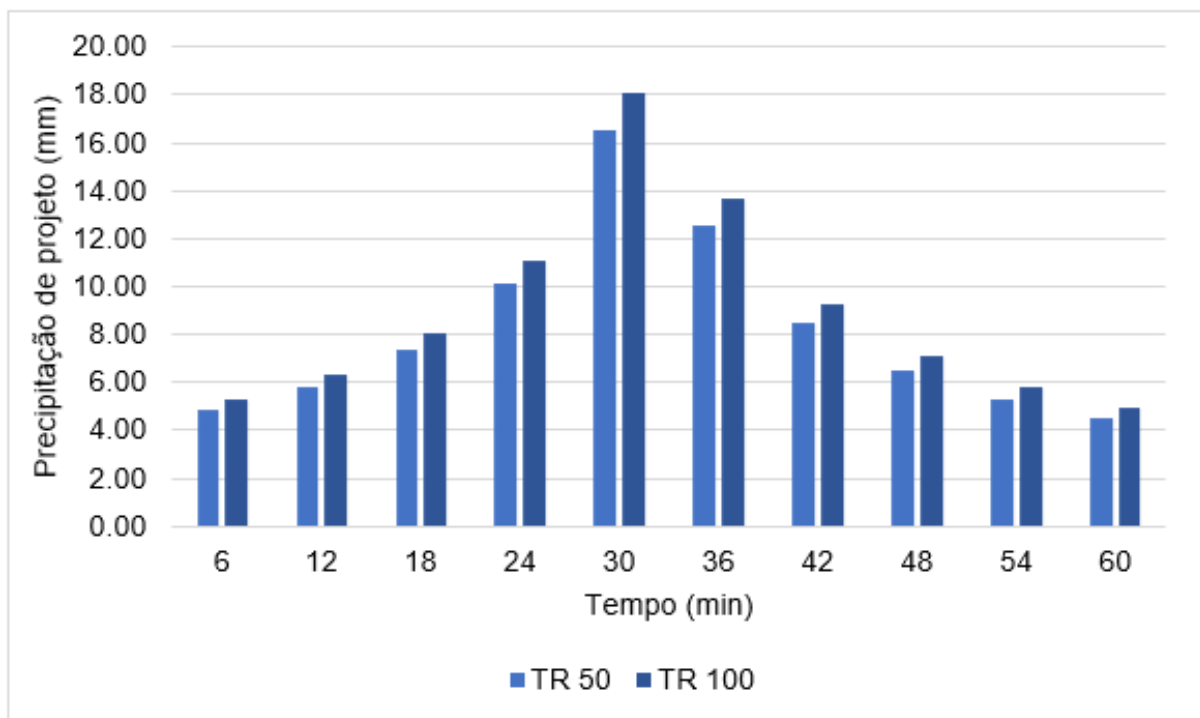


Figura 50 - Hietograma de projeto da SUB 8 do Ribeirão Pantano (TR 50 e 100)

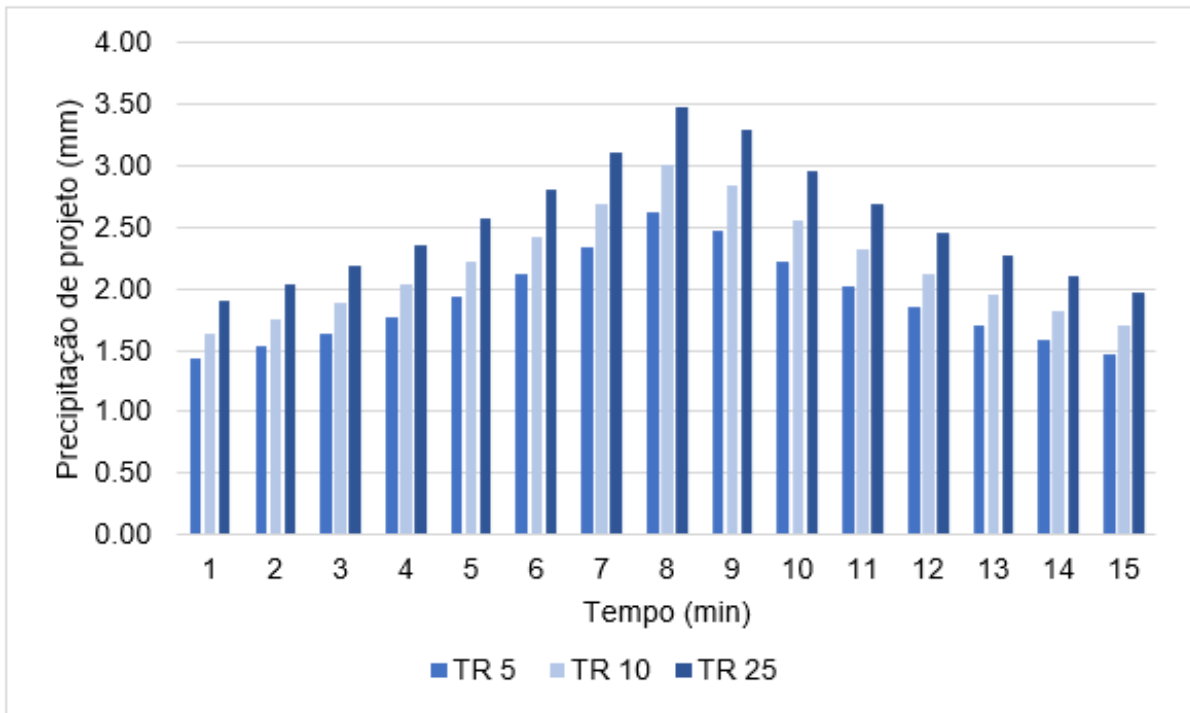


Figura 51 - Hietograma de projeto da SUB 9 do Ribeirão Pantano (TR 5, 10 e 25)

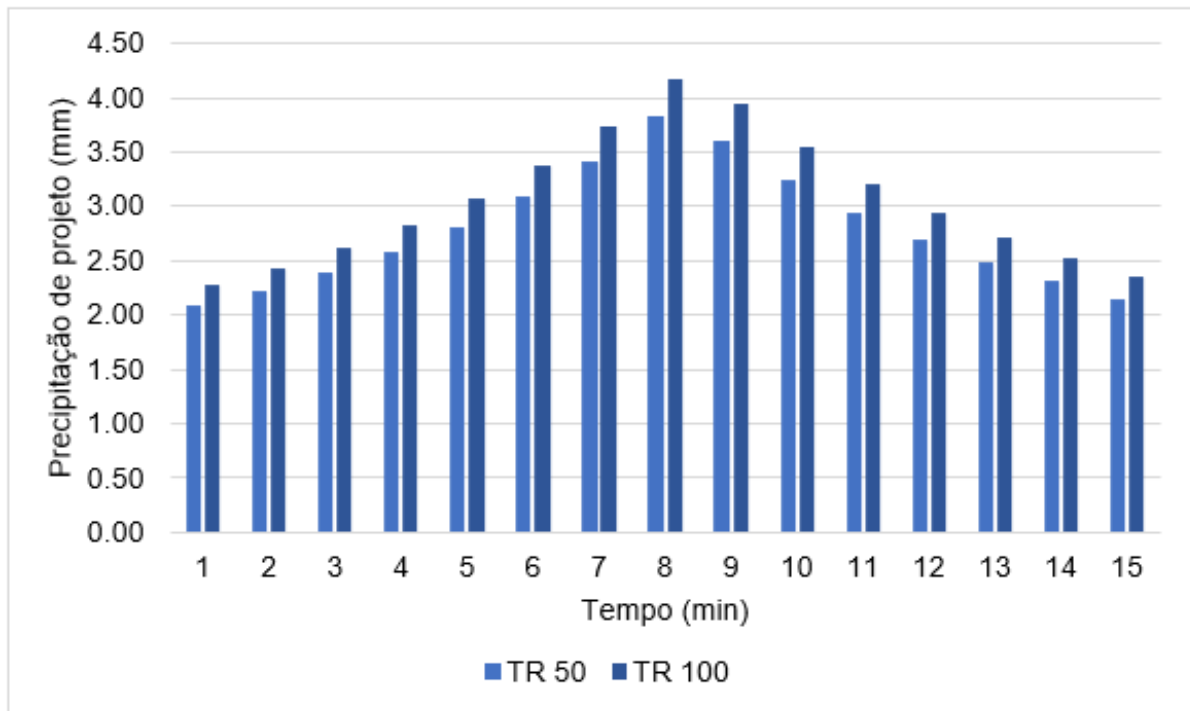


Figura 52 - Hietograma de projeto da SUB 9 do Ribeirão Pantano (TR 50 e 100)

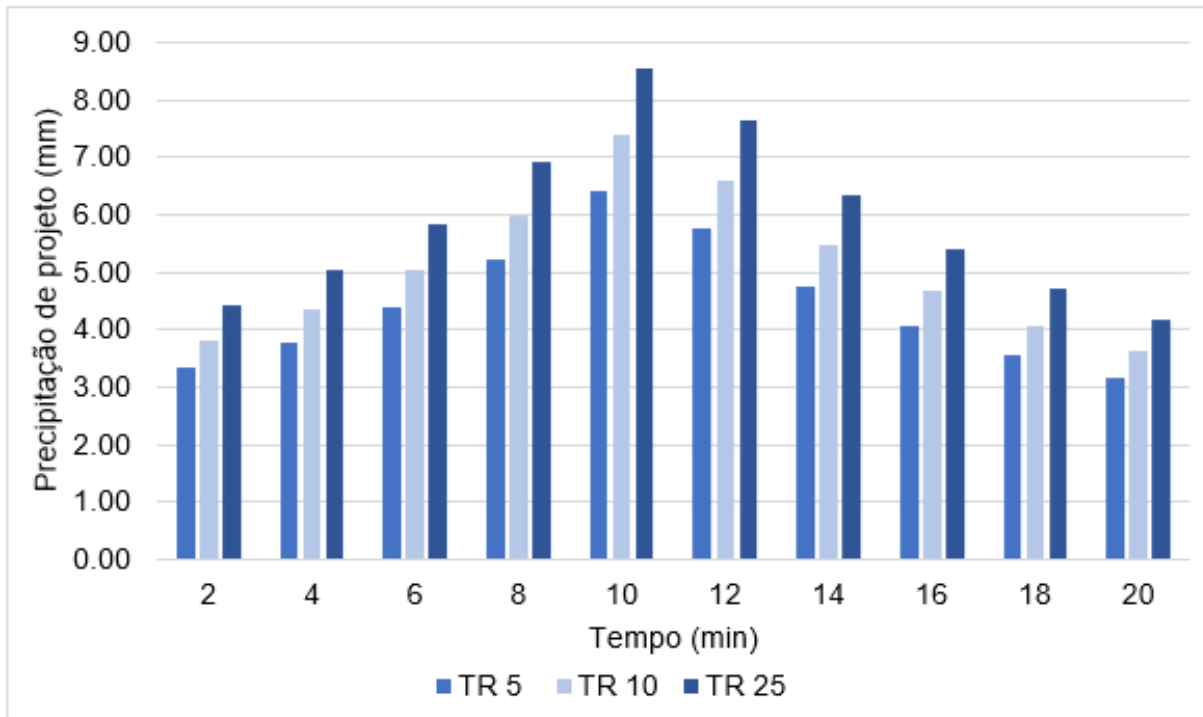


Figura 53 - Hietograma de projeto da SUB 10 do Ribeirão Pantano (TR 5, 10 e 25)

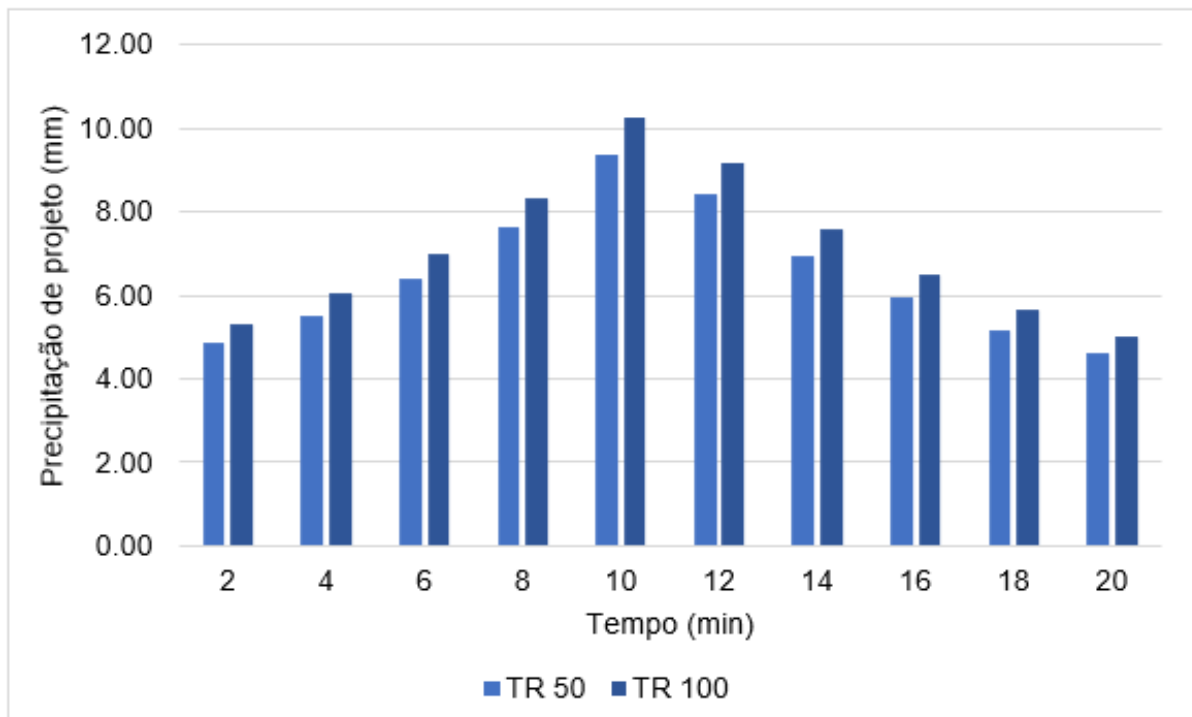


Figura 54 - Hietograma de projeto da SUB 10 do Ribeirão Pantano (TR 50 e 100)

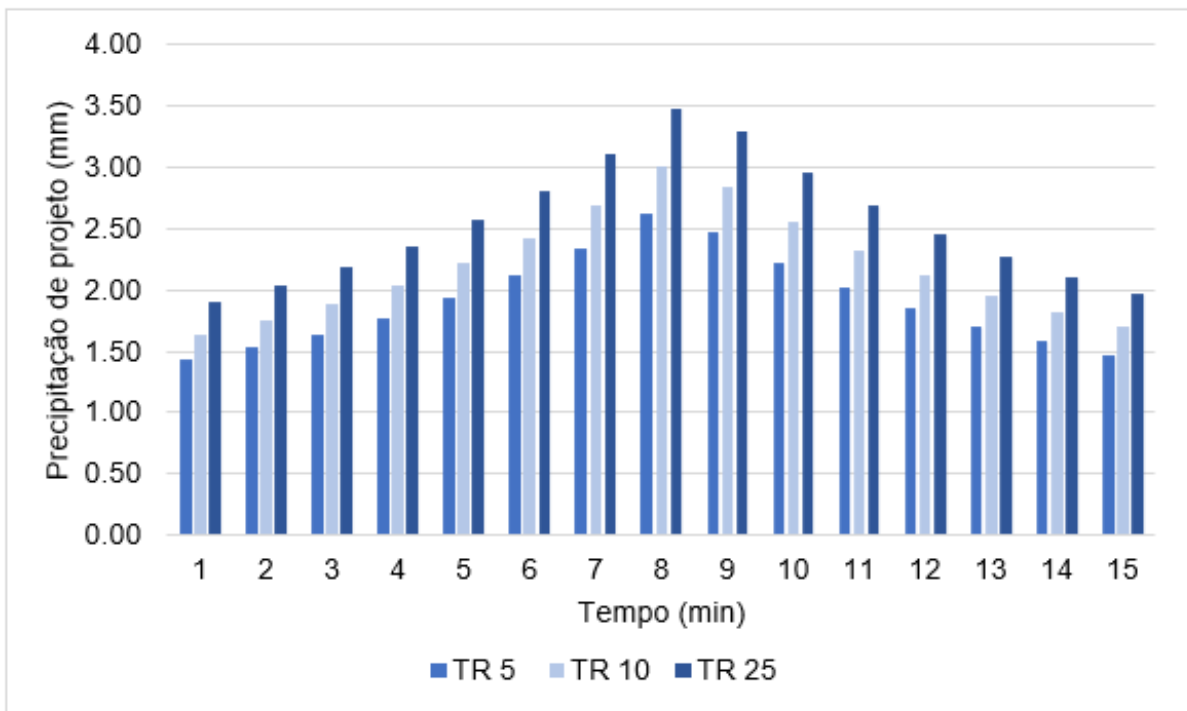


Figura 55 - Hietograma de projeto da SUB 11 do Ribeirão Pantano (TR 5, 10 e 25)

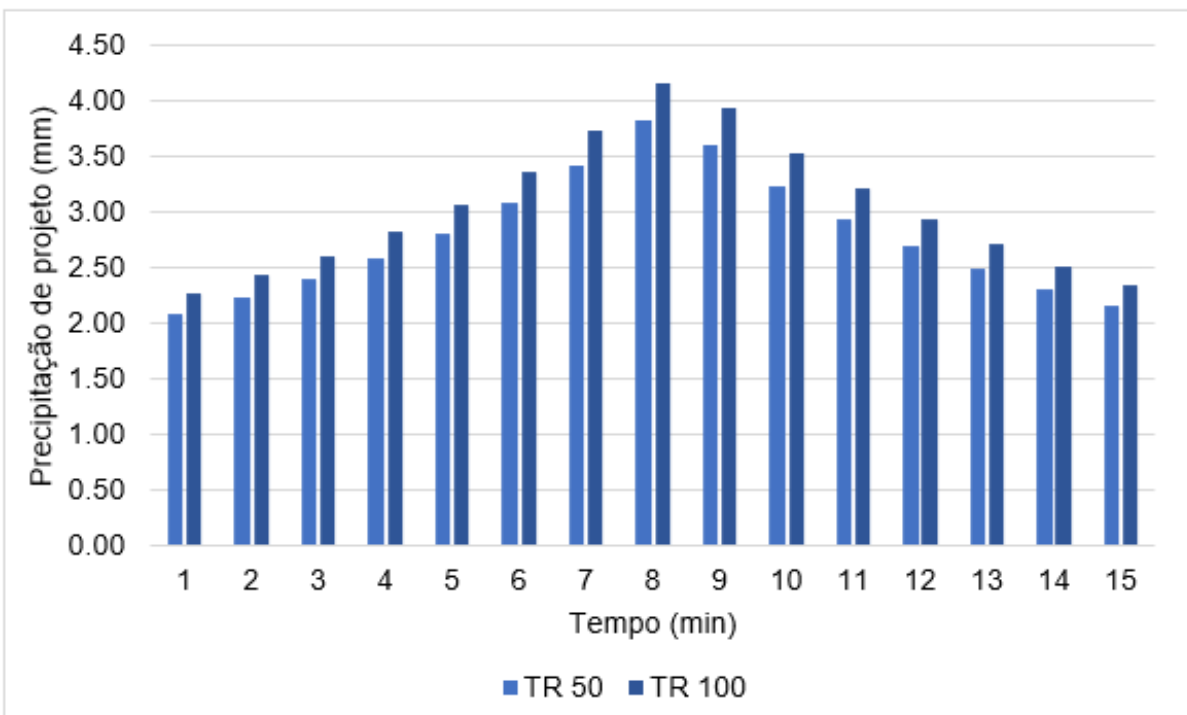


Figura 56 - Hietograma de projeto da SUB 11 do Ribeirão Pantano (TR 50 e 100)

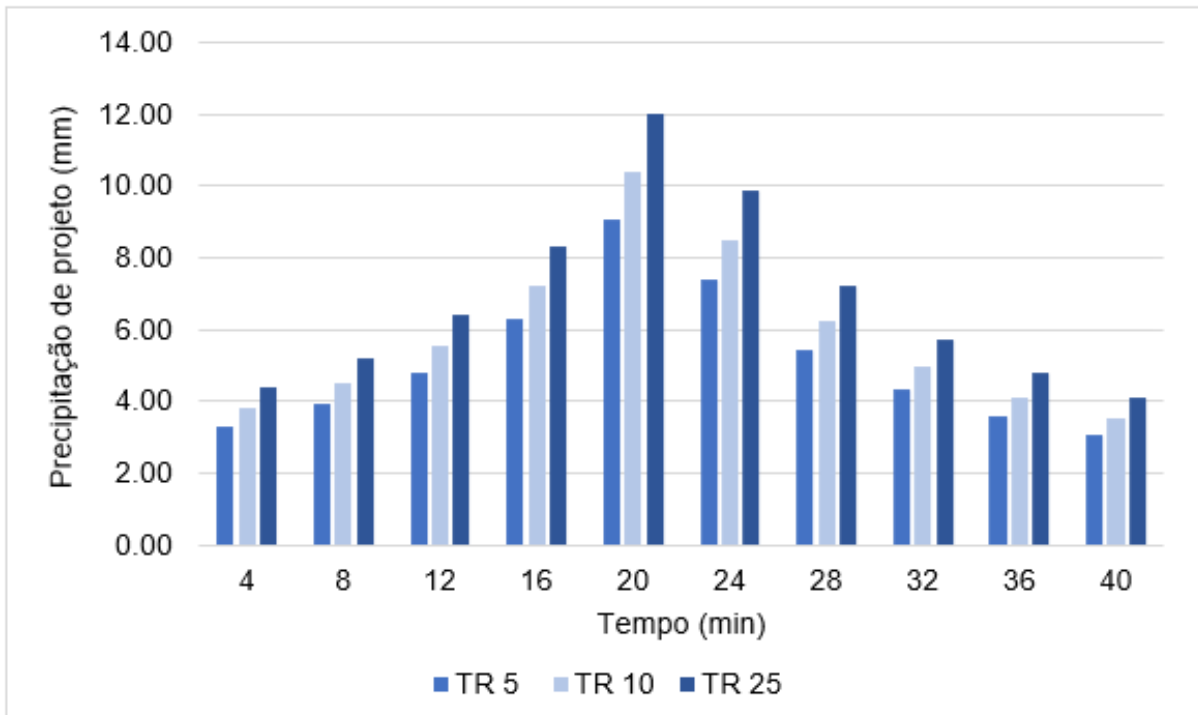


Figura 57 - Hietograma de projeto da SUB 12 do Ribeirão Pantano (TR 5, 10 e 25)

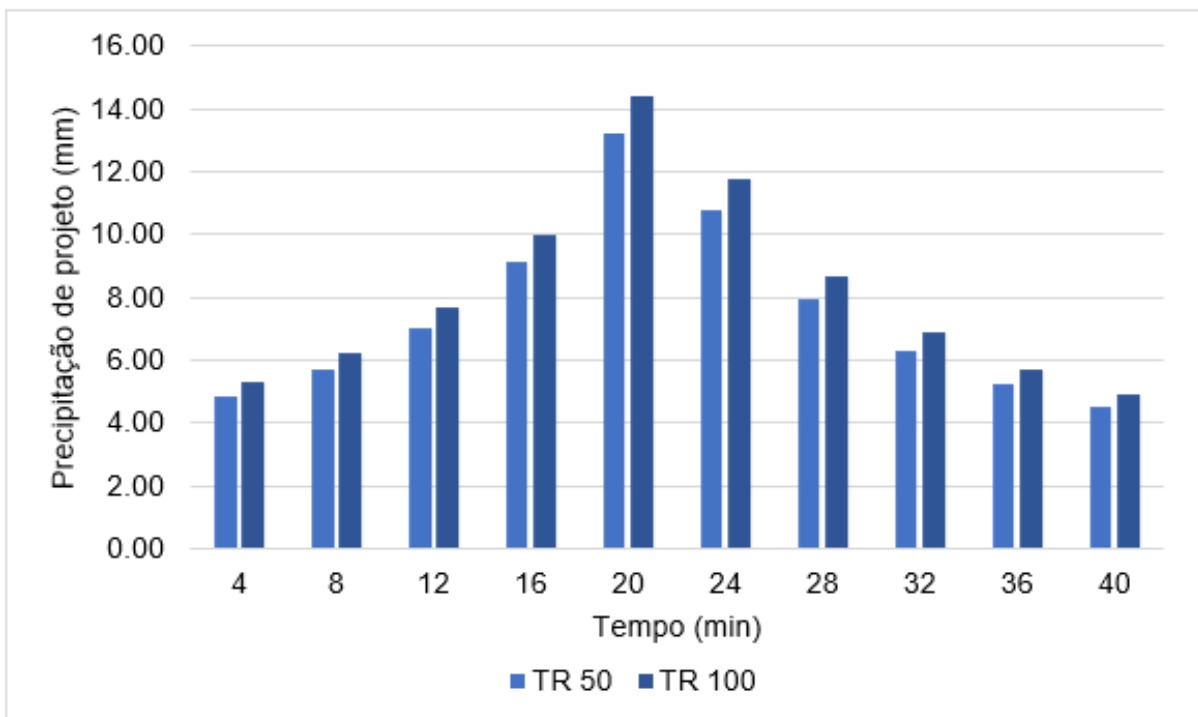


Figura 58 - Hietograma de projeto da SUB 12 do Ribeirão Pantano (TR 50 e 100)

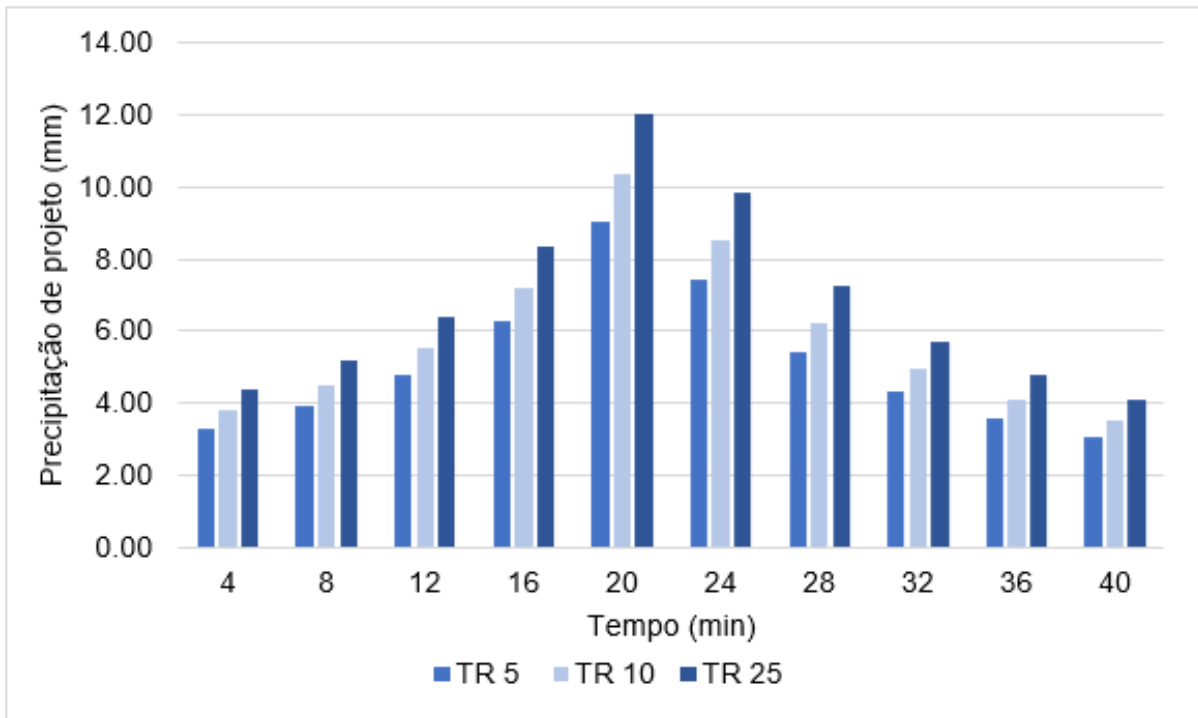


Figura 59 - Hietograma de projeto da SUB 13 do Ribeirão Pantano (TR 5, 10 e 25)

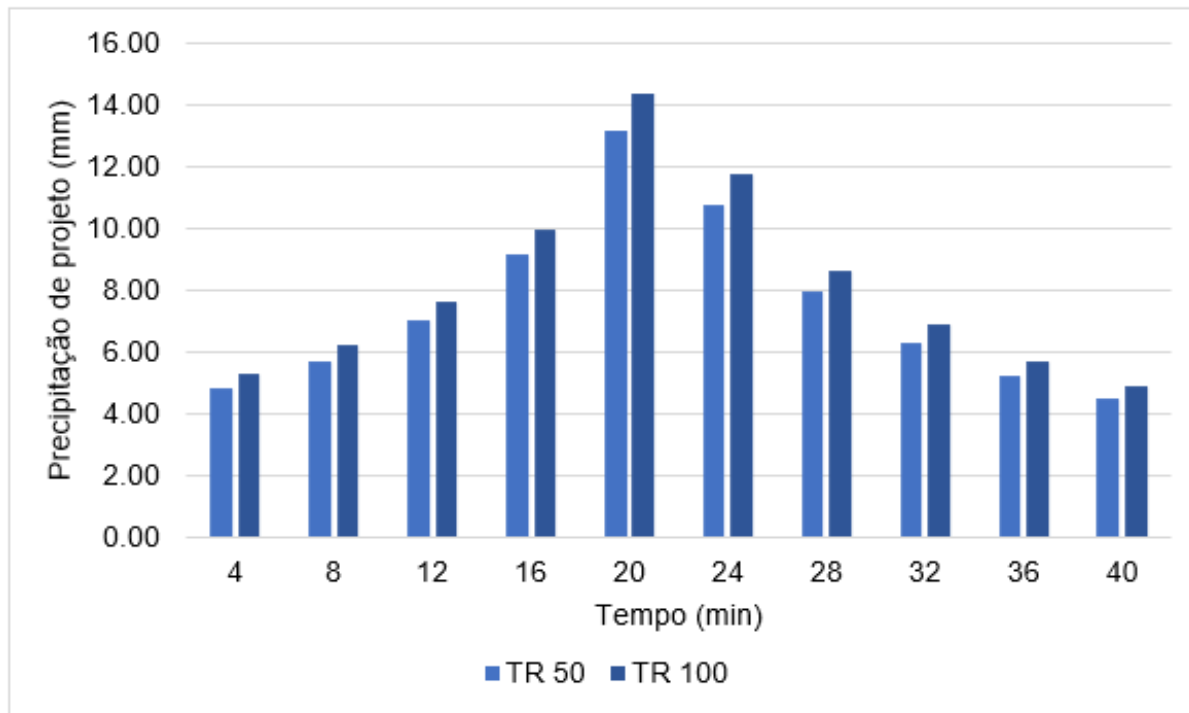


Figura 60 - Hietograma de projeto da SUB 13 do Ribeirão Pantano (TR 50 e 100)

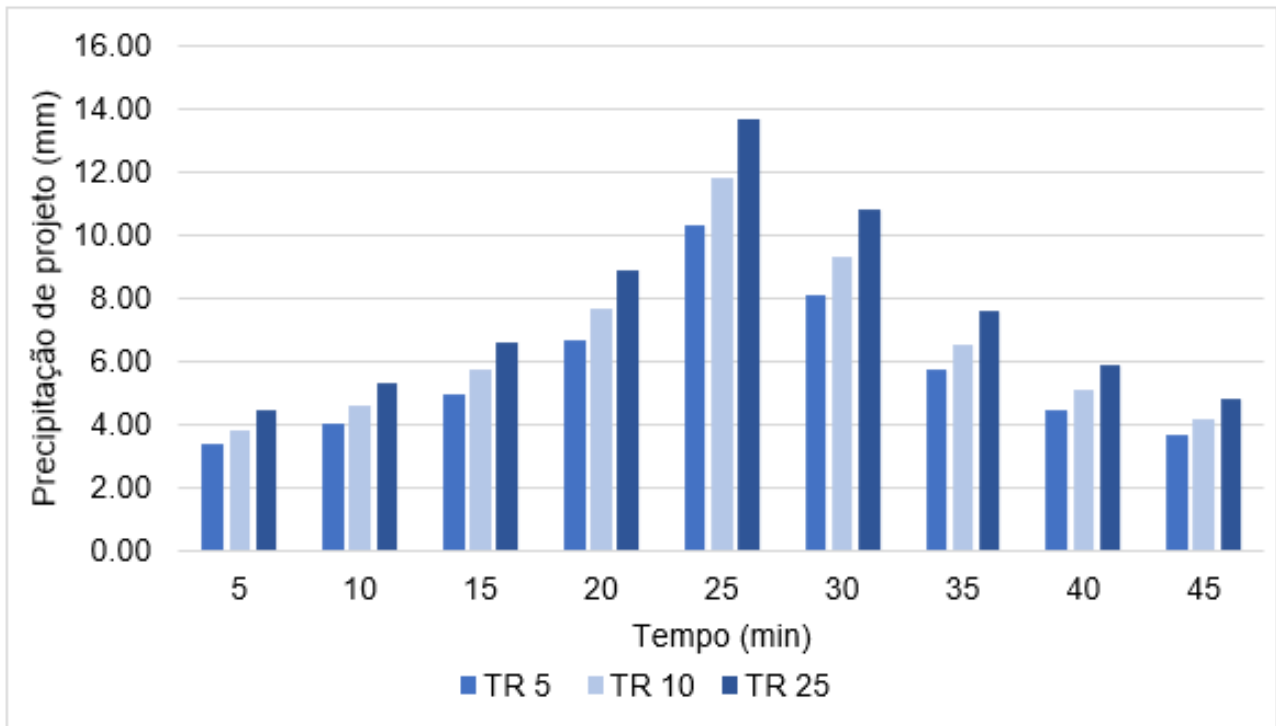


Figura 61 - Hietograma de projeto da SUB 14 do Ribeirão Pantano (TR 5, 10 e 25)

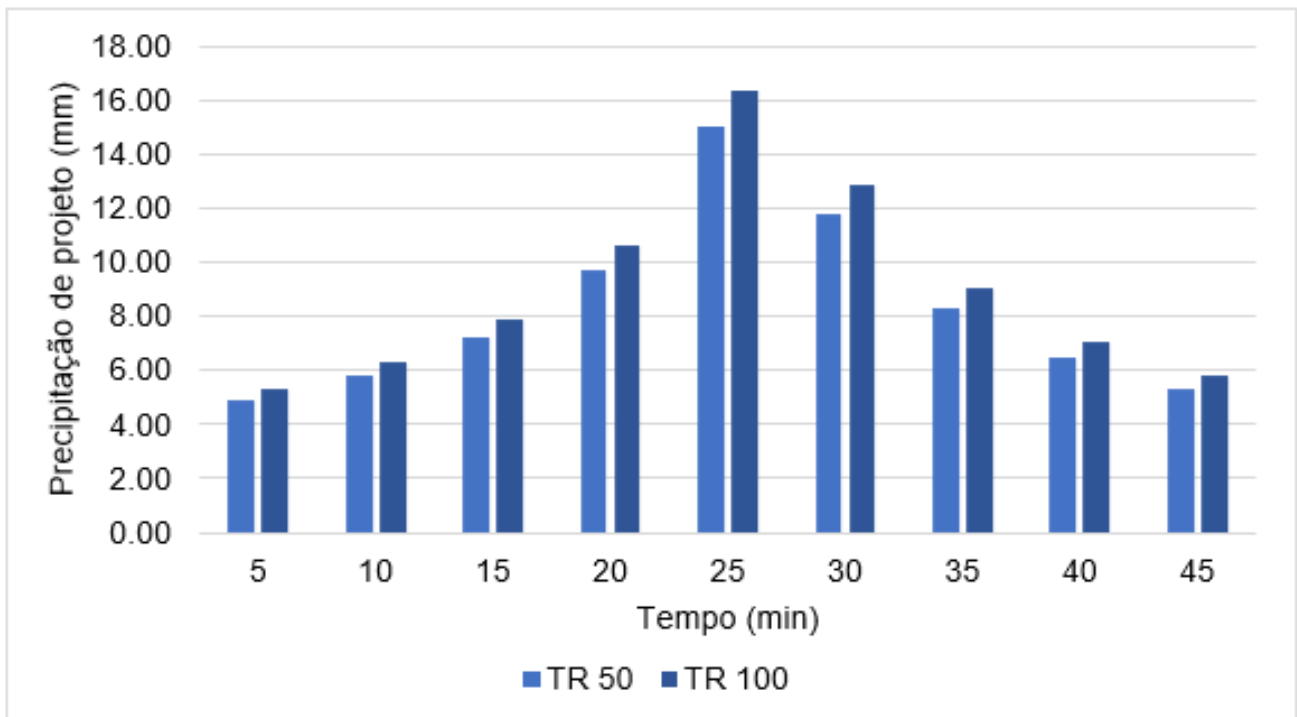


Figura 62 - Hietograma de projeto da SUB 14 do Ribeirão Pantano (TR 50 e 100)

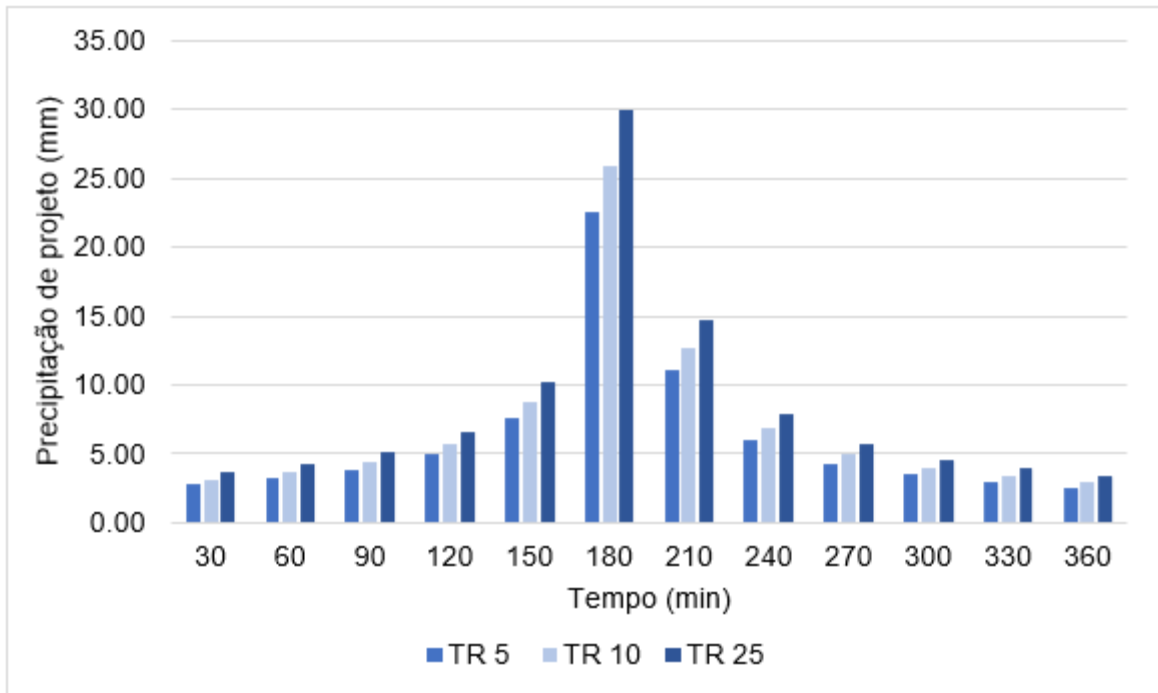


Figura 63 - Hietograma de projeto da Área de Interesse do Ribeirão Pantano (TR 5, 10 e 25)

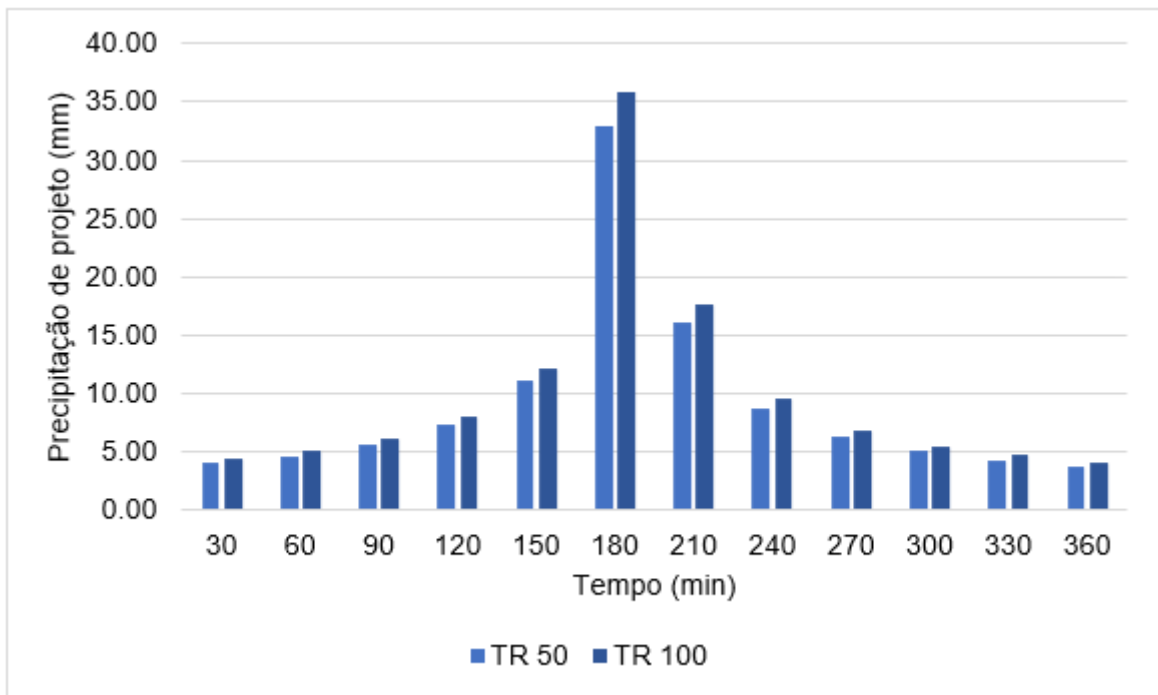


Figura 64 - Hietograma de projeto da Área de Interesse do Ribeirão Pantano (TR 50 e 100)

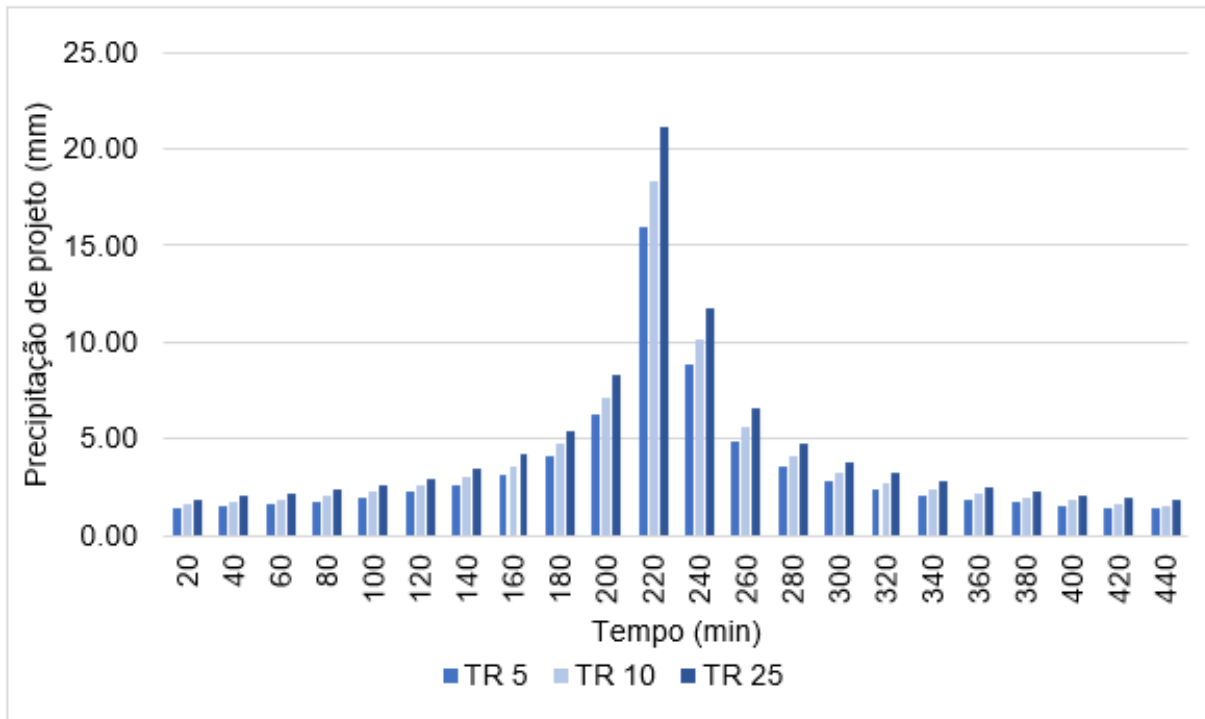


Figura 65 - Hietograma de projeto da SUB 1 do Rio Mandu (TR 5, 10 e 25)

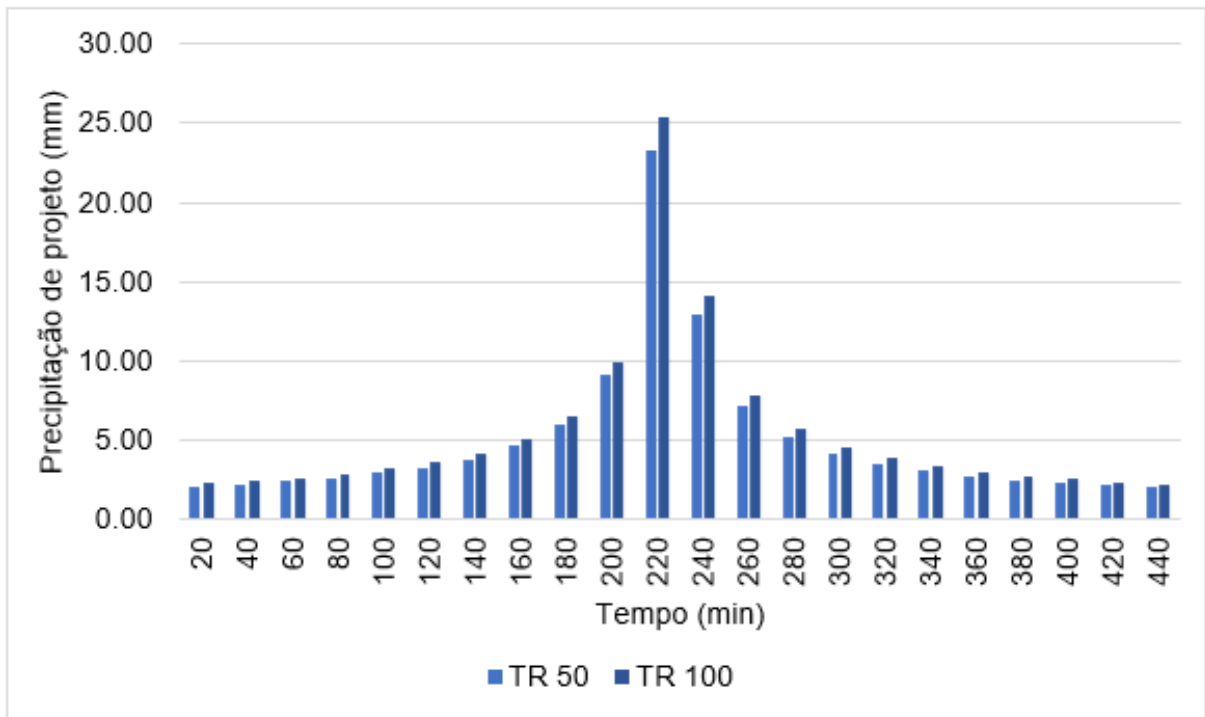


Figura 66 - Hietograma de projeto da SUB 1 do Rio Mandu (TR 50 e 100)

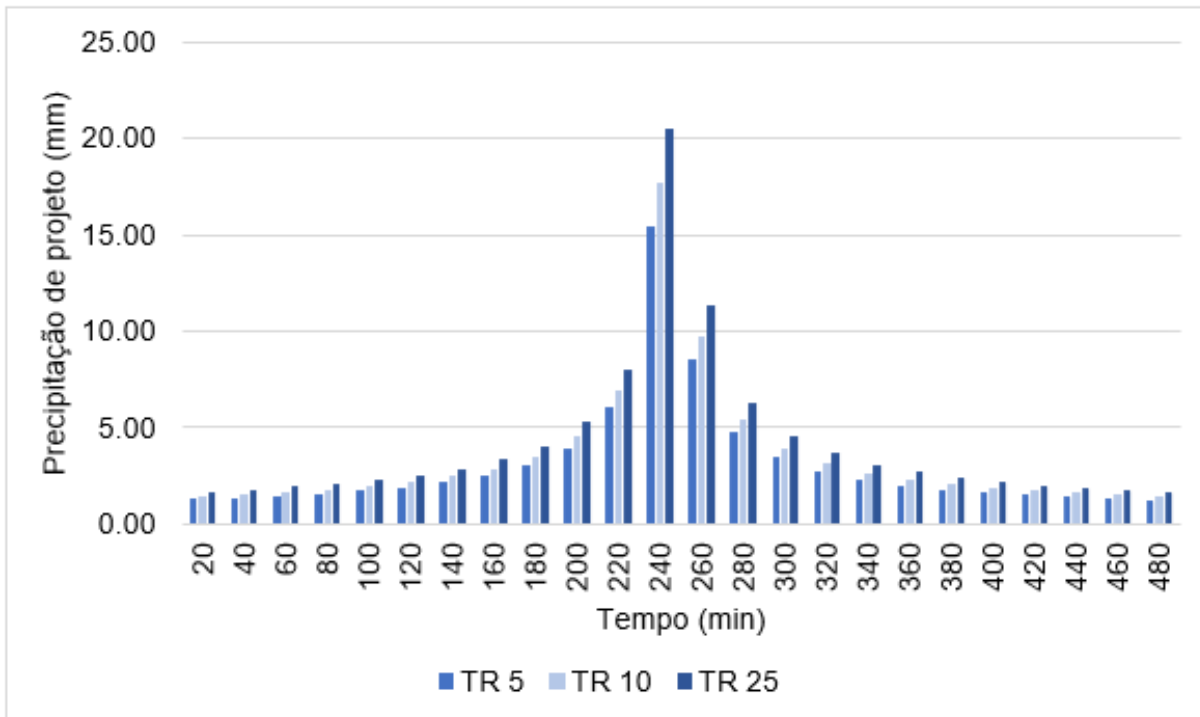


Figura 67 - Hietograma de projeto da SUB 2 do Rio Mandu (TR 5, 10 e 25)

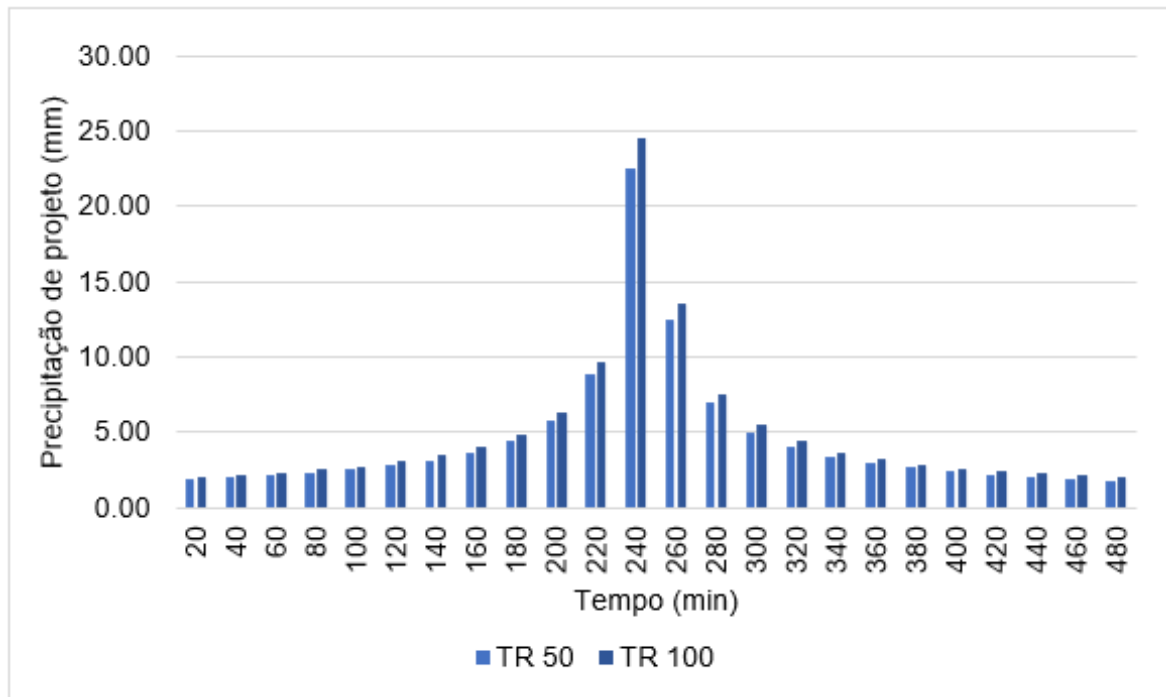


Figura 68 - Hietograma de projeto da SUB 2 do Rio Mandu (TR 50 e 100)

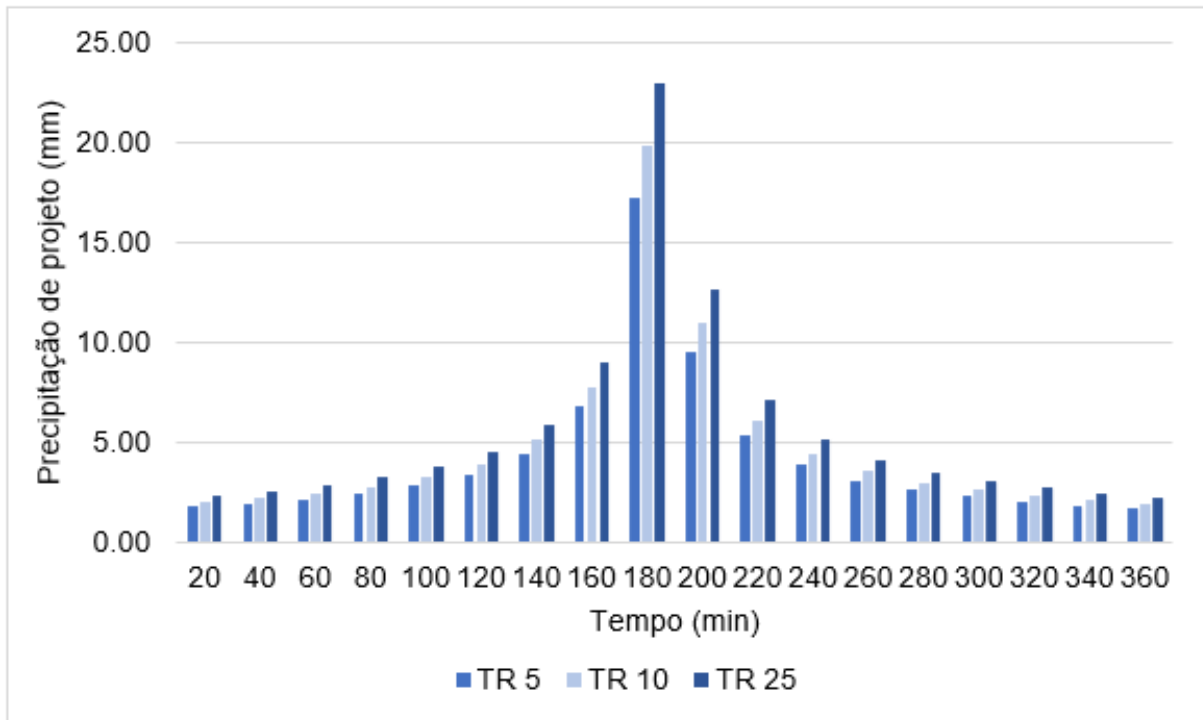


Figura 69 - Hietograma de projeto da SUB 3 do Rio Mandu (TR 5, 10 e 25)

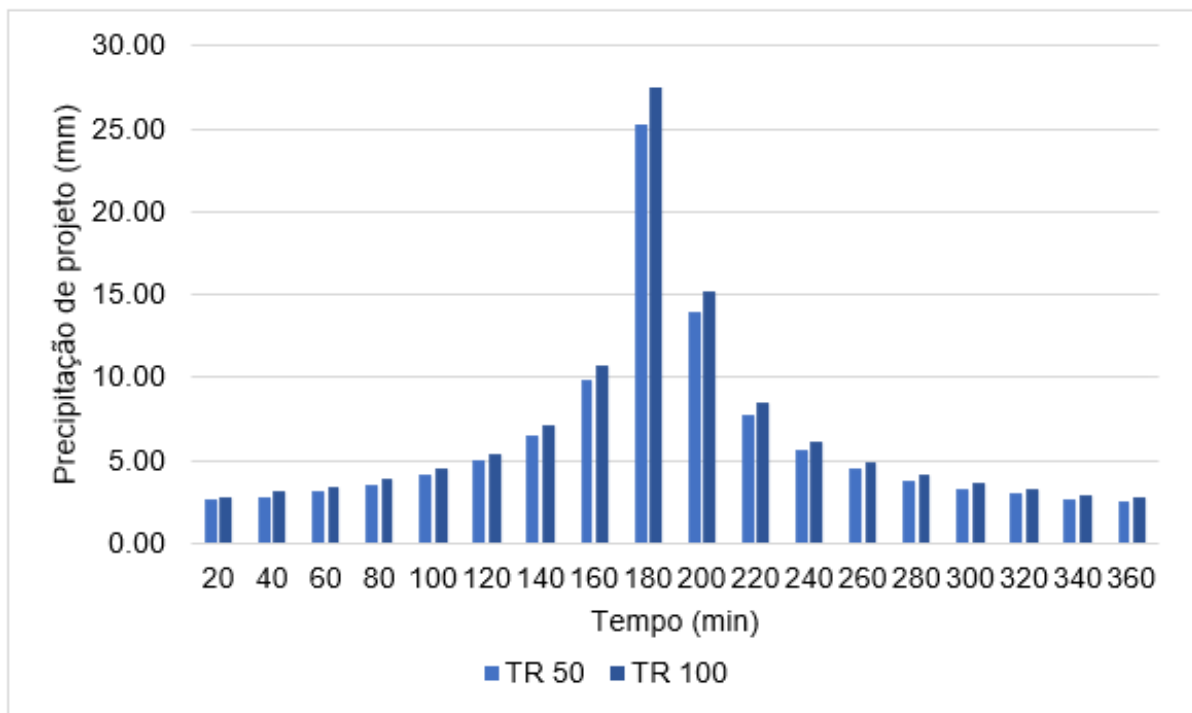


Figura 70 - Hietograma de projeto da SUB 3 do Rio Mandu (TR 50 e 100)

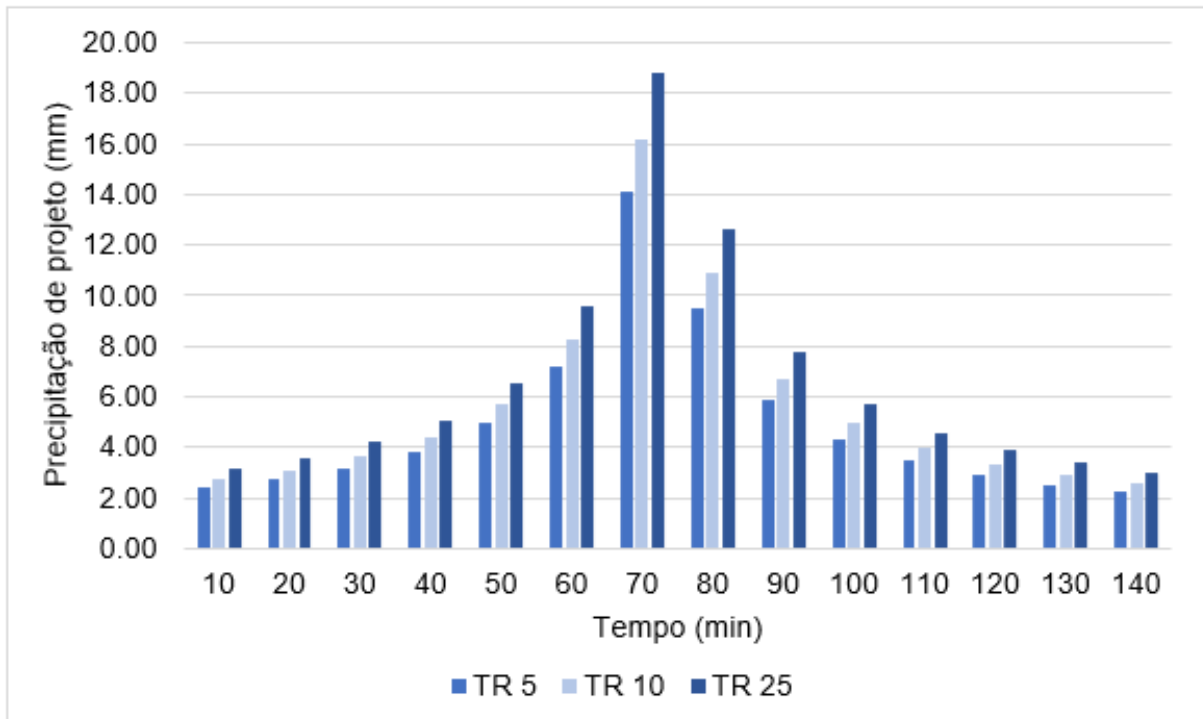


Figura 71 - Hietograma de projeto da SUB 4 do Rio Mandu (TR 5, 10 e 25)

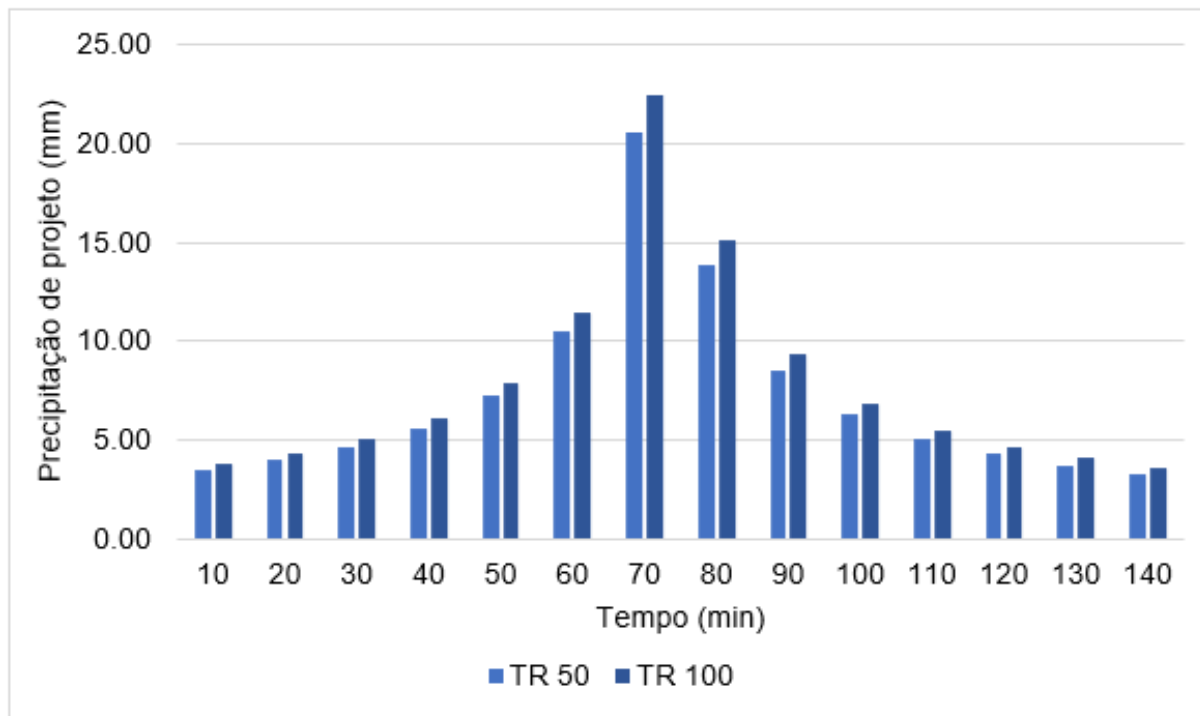


Figura 72 - Hietograma de projeto da SUB 4 do Rio Mandu (TR 50 e 100)

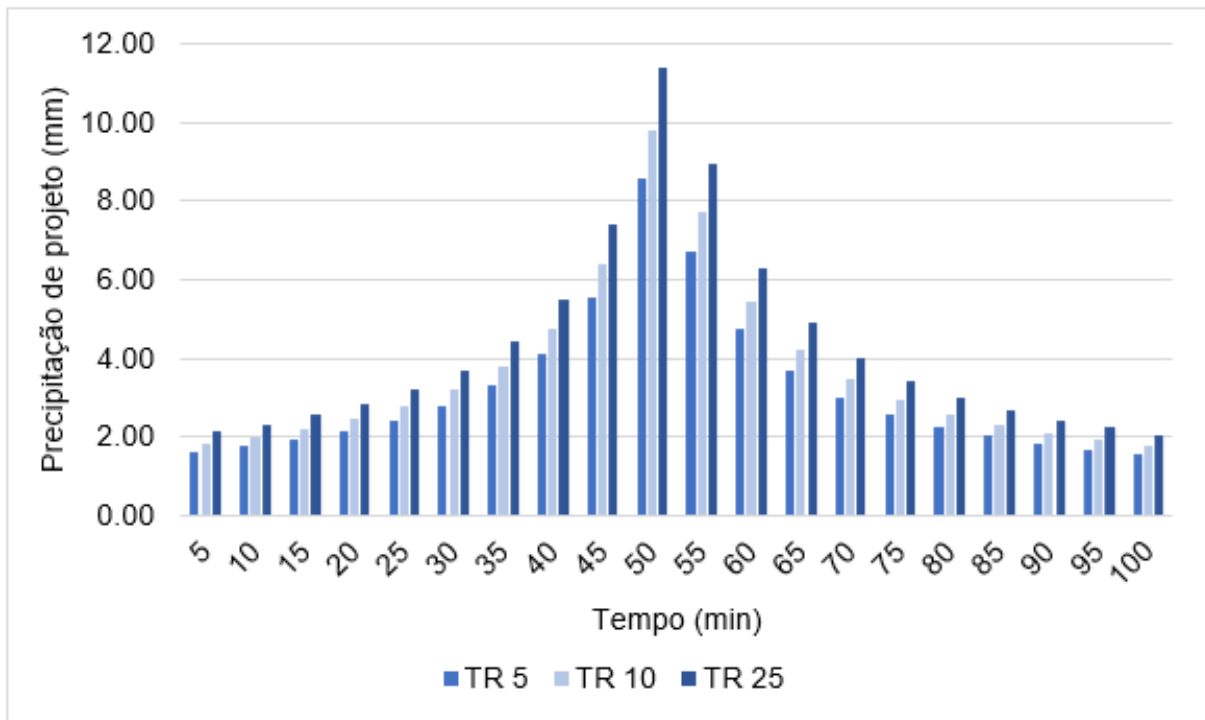


Figura 73 - Hietograma de projeto da SUB 5 do Rio Mandu (TR 5, 10 e 25)

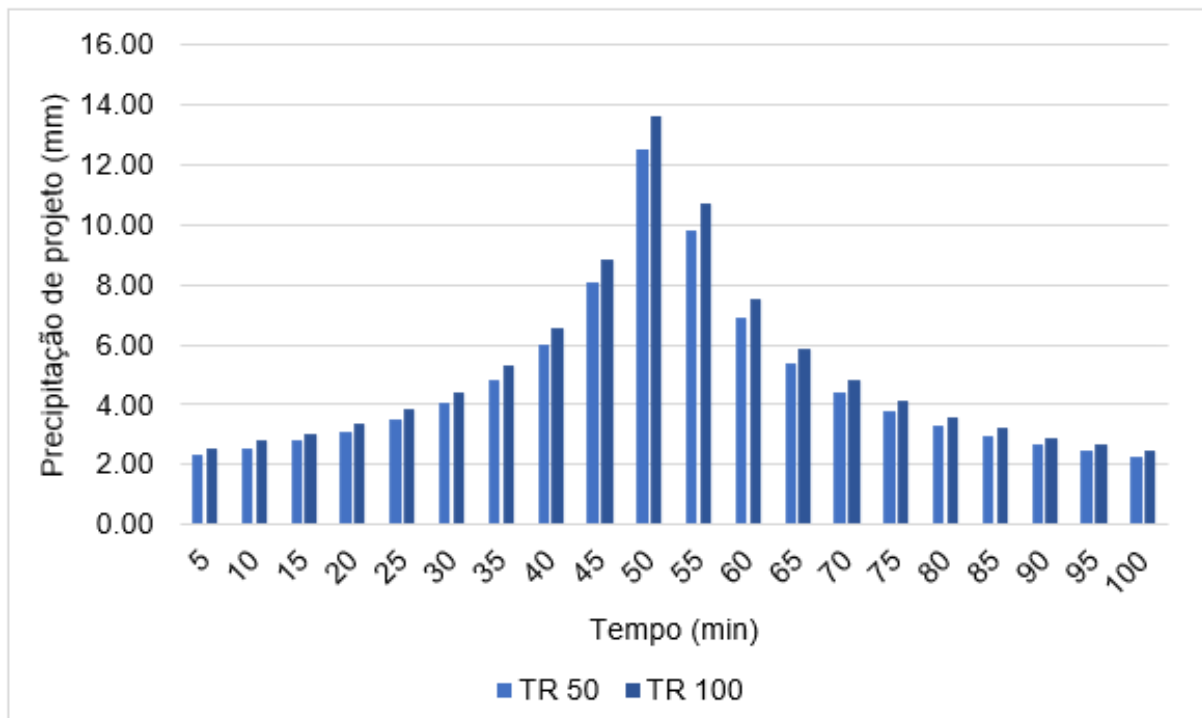


Figura 74 - Hietograma de projeto da SUB 5 do Rio Mandu (TR 50 e 100)

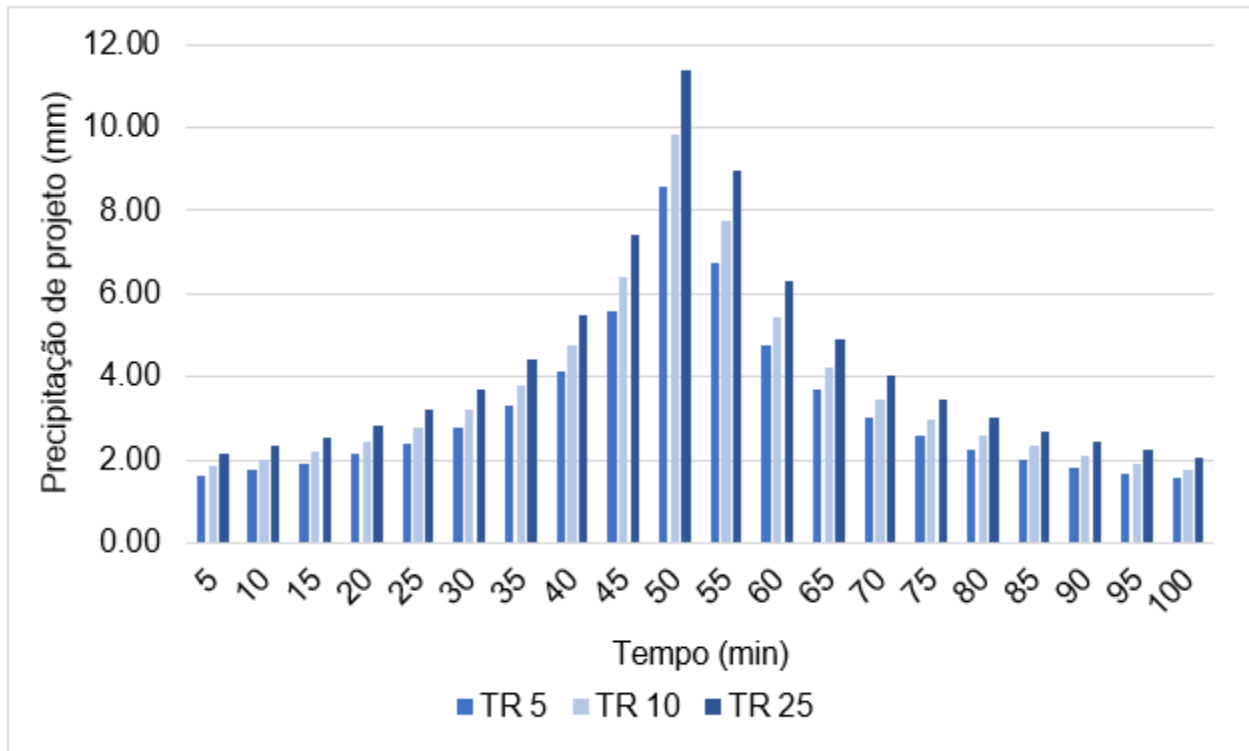


Figura 75 - Hietograma de projeto da SUB 6 do Rio Mandu (TR 5, 10 e 25)

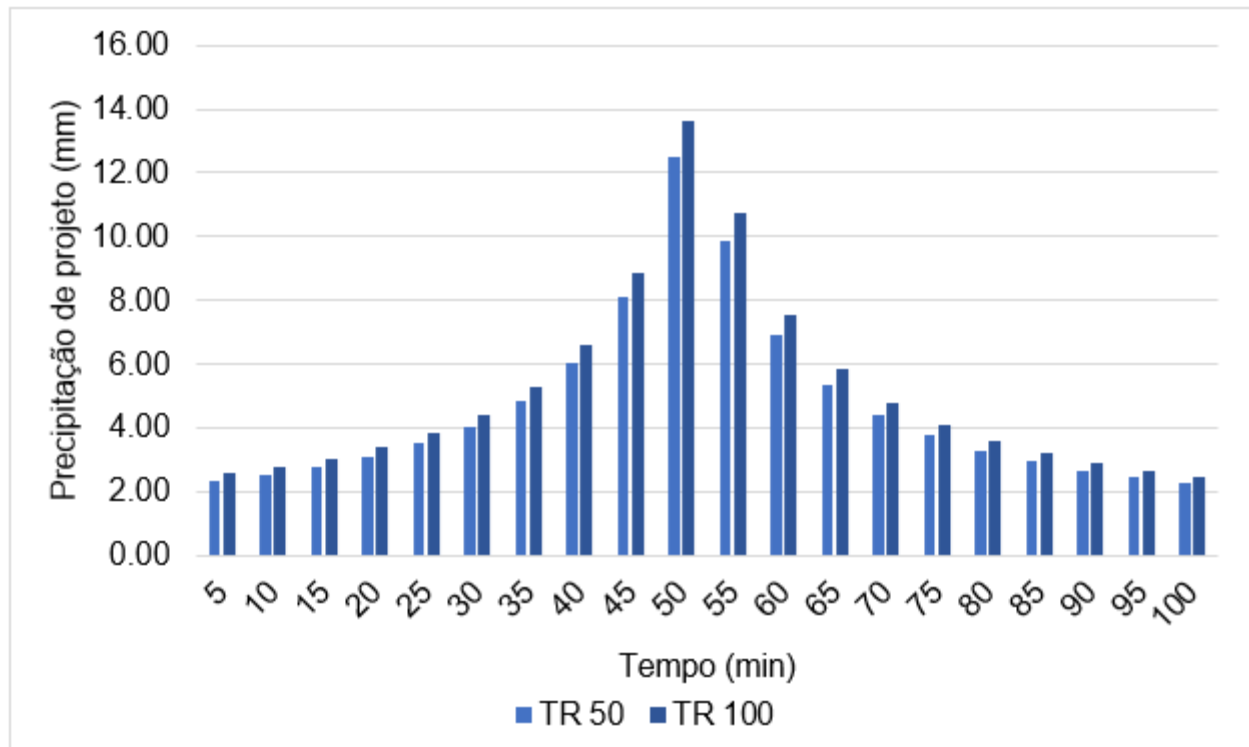


Figura 76 - Hietograma de projeto da SUB 6 do Rio Mandu (TR 50 e 100)

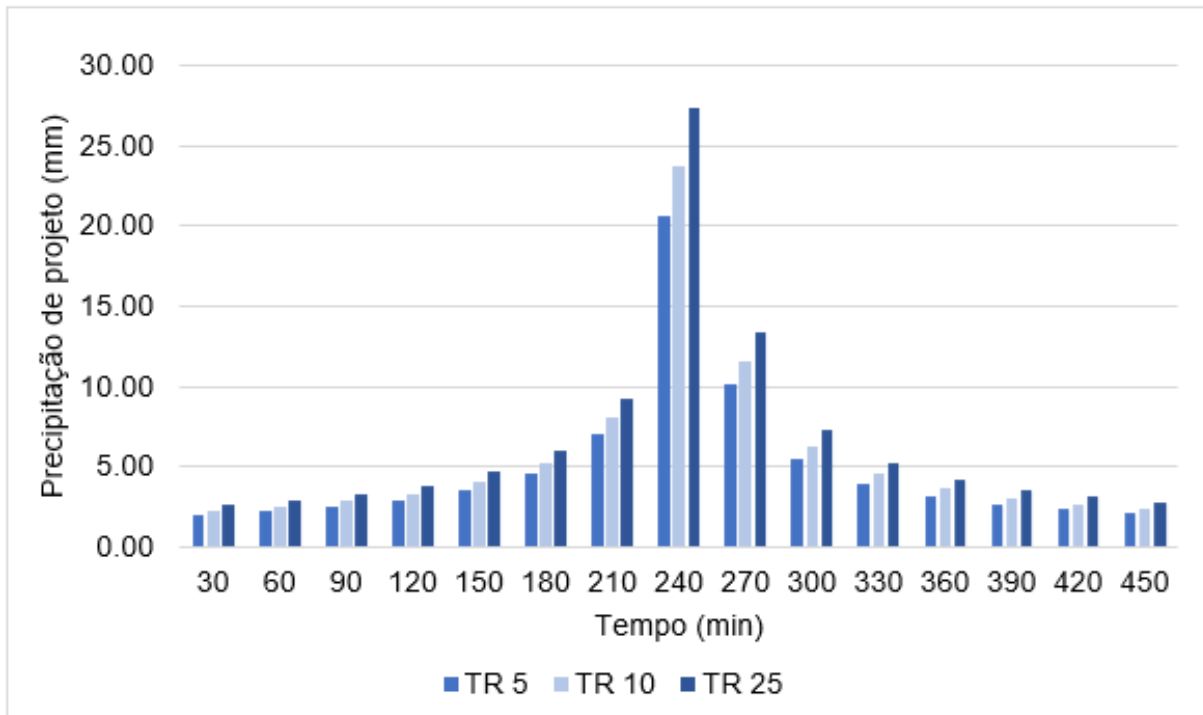


Figura 77 - Hietograma de projeto da Área de Interesse do Rio Mandu (TR 5, 10 e 25)

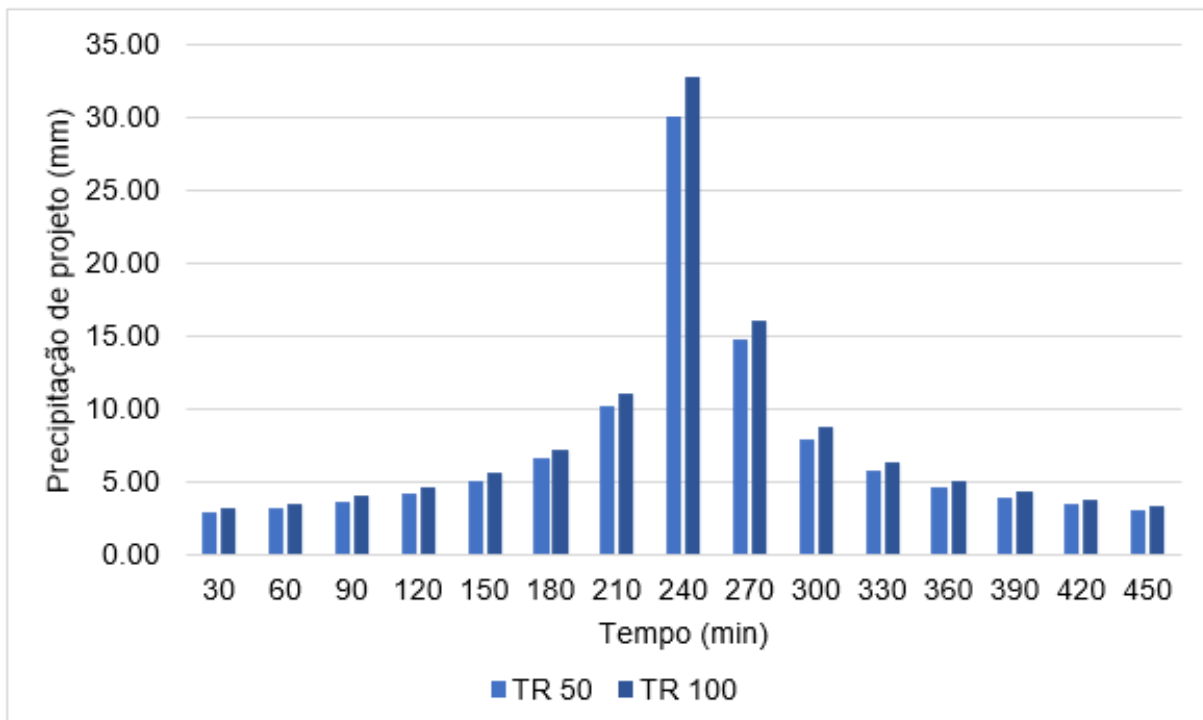


Figura 78 - Hietograma de projeto da Área de Interesse do Rio Mandu (TR 50 e 100)

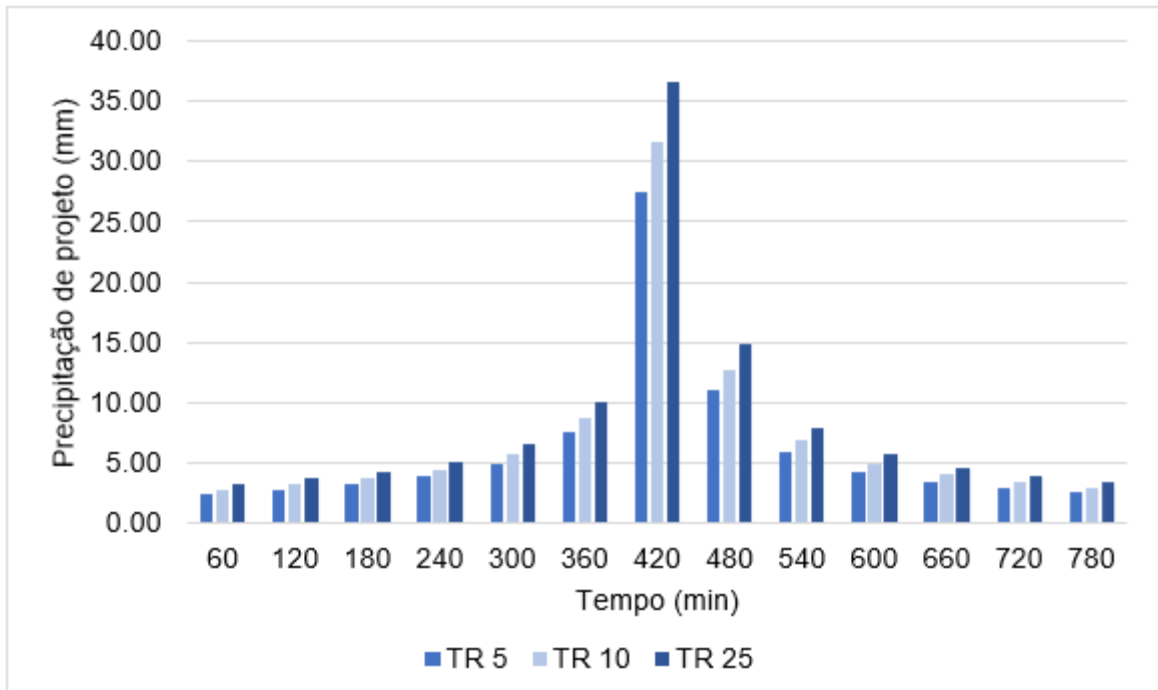


Figura 79 - Hietograma de projeto da SUB 1 do Rio Sapucaí-Mirim (TR 5, 10 e 25)

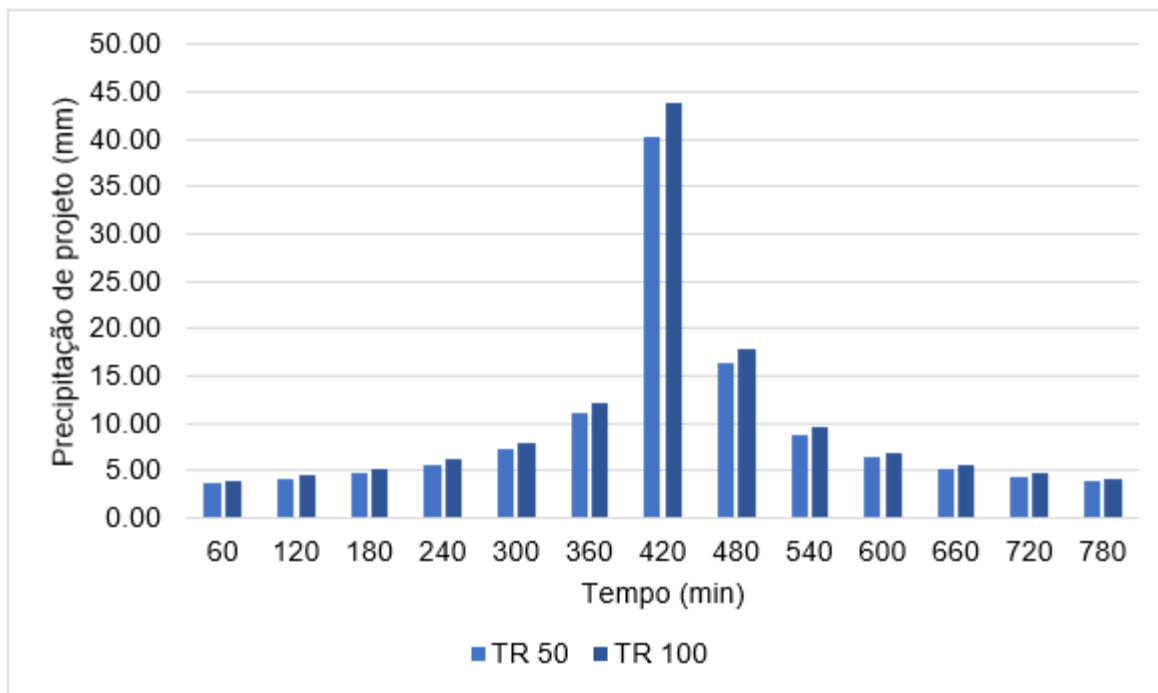


Figura 80 - Hietograma de projeto da SUB 1 do Rio Sapucaí-Mirim (TR 50 e 100)

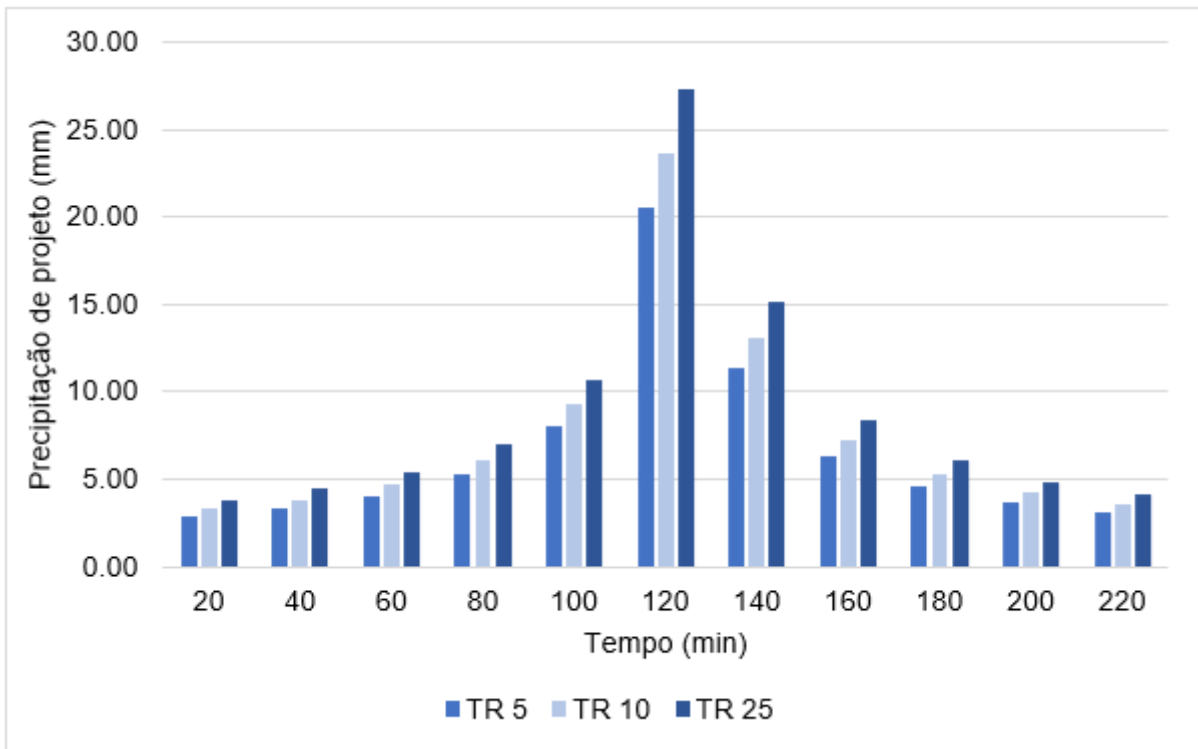


Figura 81 - Hietograma de projeto da SUB 2 do Rio Sapucaí-Mirim (TR 5, 10 e 25)

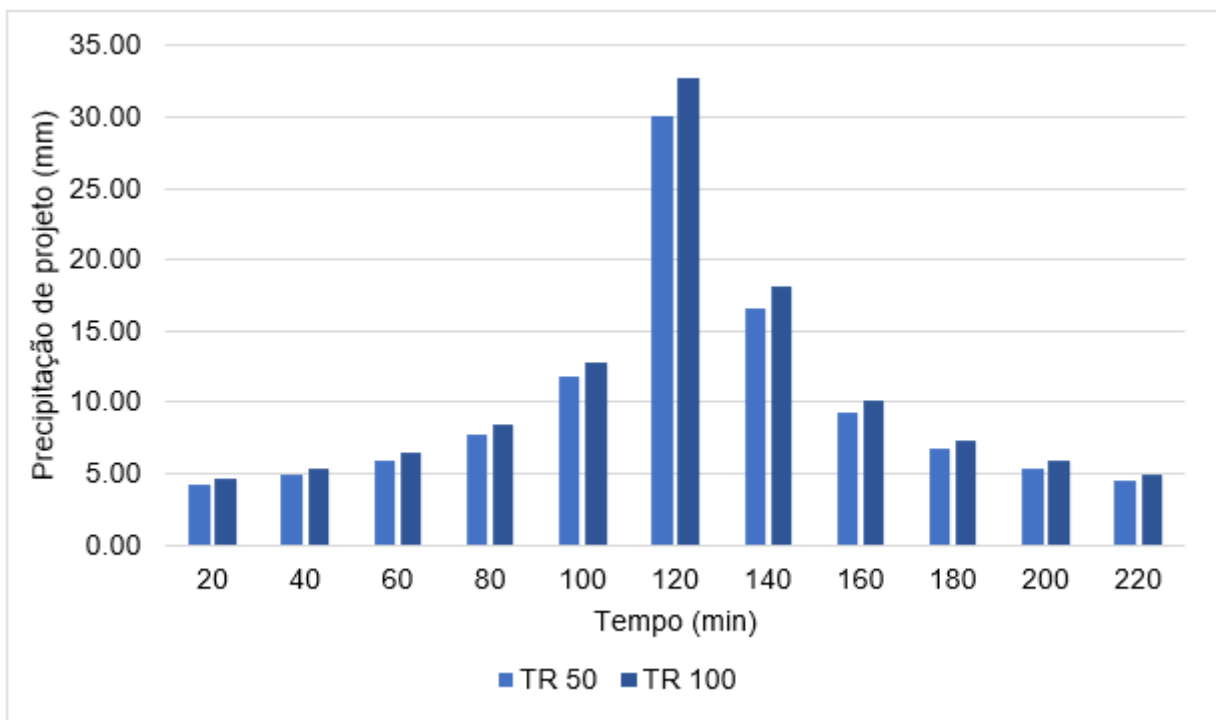


Figura 82 - Hietograma de projeto da SUB 2 do Rio Sapucaí-Mirim (TR 50 e 100)

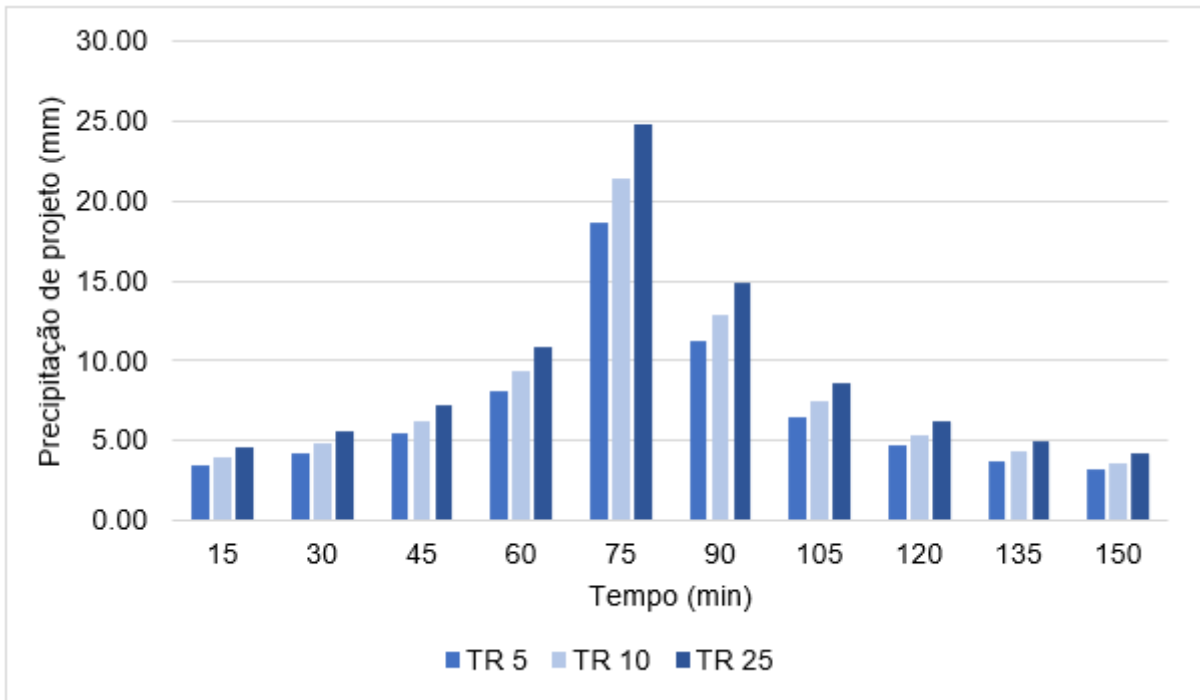


Figura 83 - Hietograma de projeto da SUB 3 do Rio Sapucaí-Mirim (TR 5, 10 e 25)

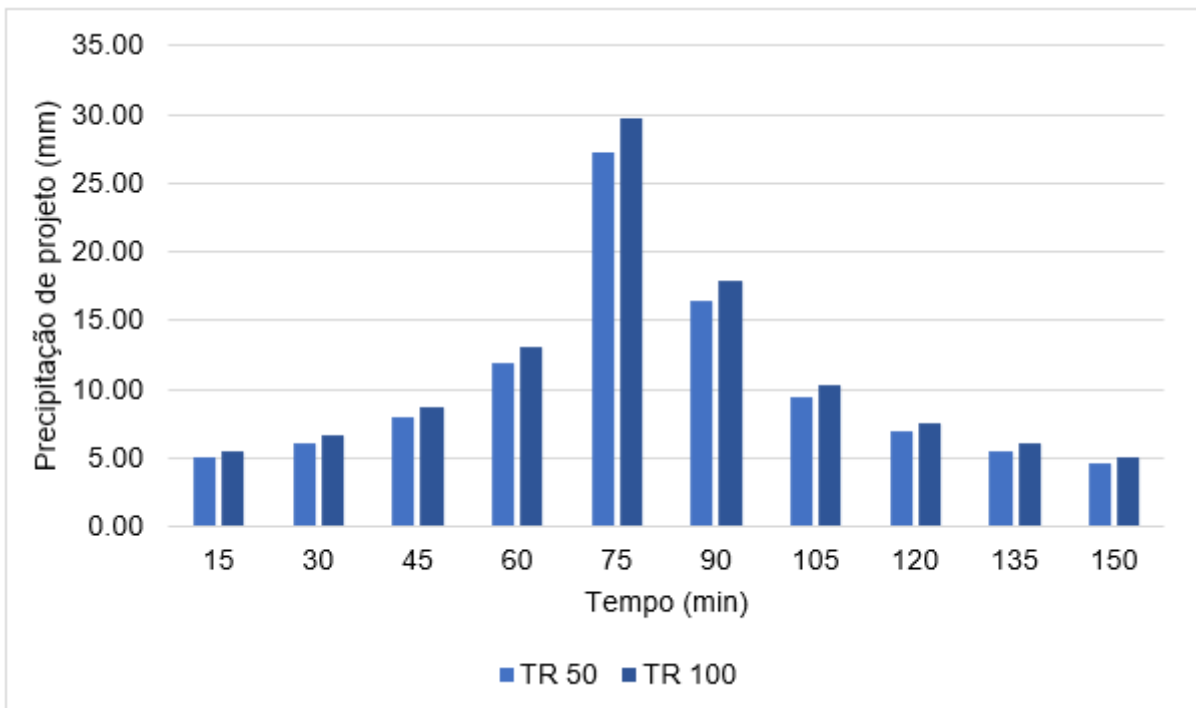


Figura 84 - Hietograma de projeto da SUB 3 do Rio Sapucaí-Mirim (TR 50 e 100)

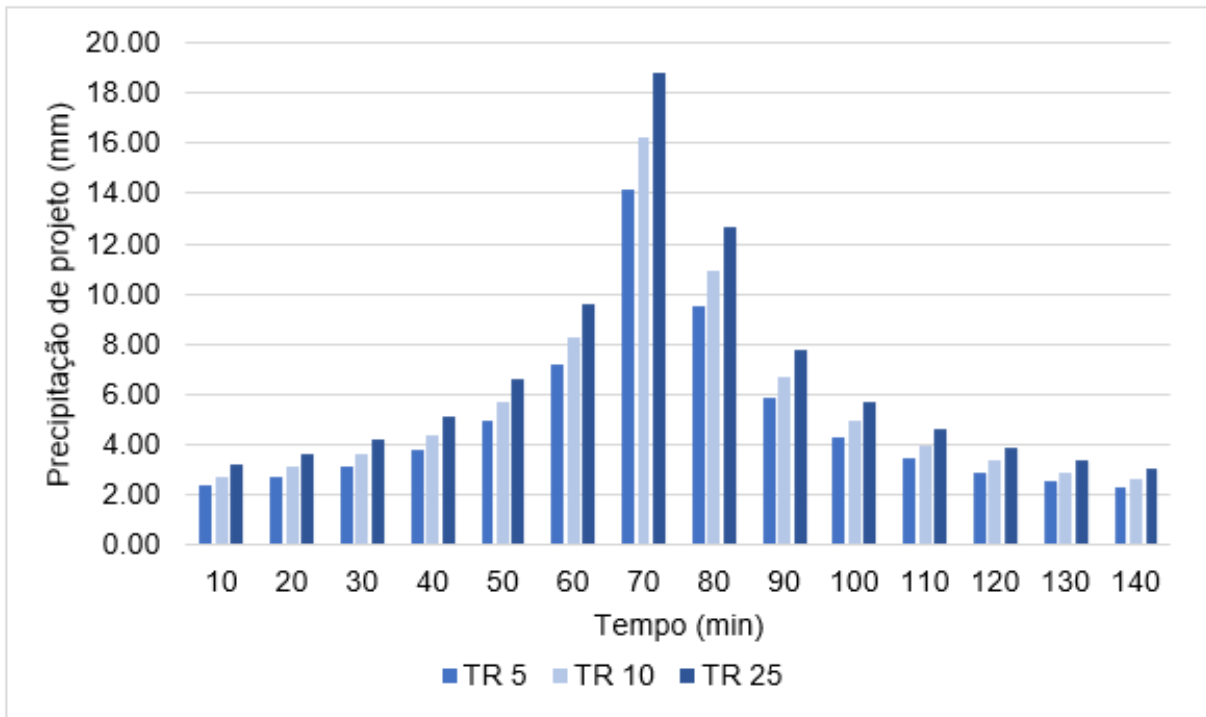


Figura 85 - Hietograma de projeto da SUB 4 do Rio Sapucaí-Mirim (TR 5, 10 e 25)

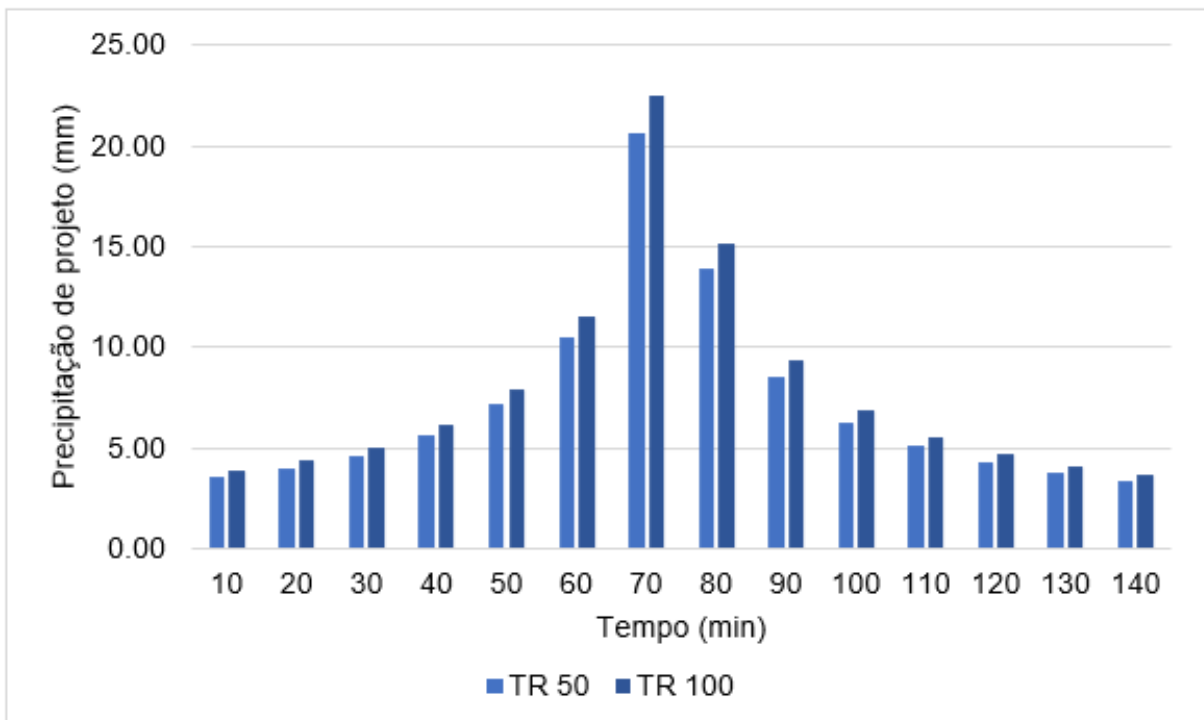


Figura 86 - Hietograma de projeto da SUB 4 do Rio Sapucaí-Mirim (TR 50 e 100)

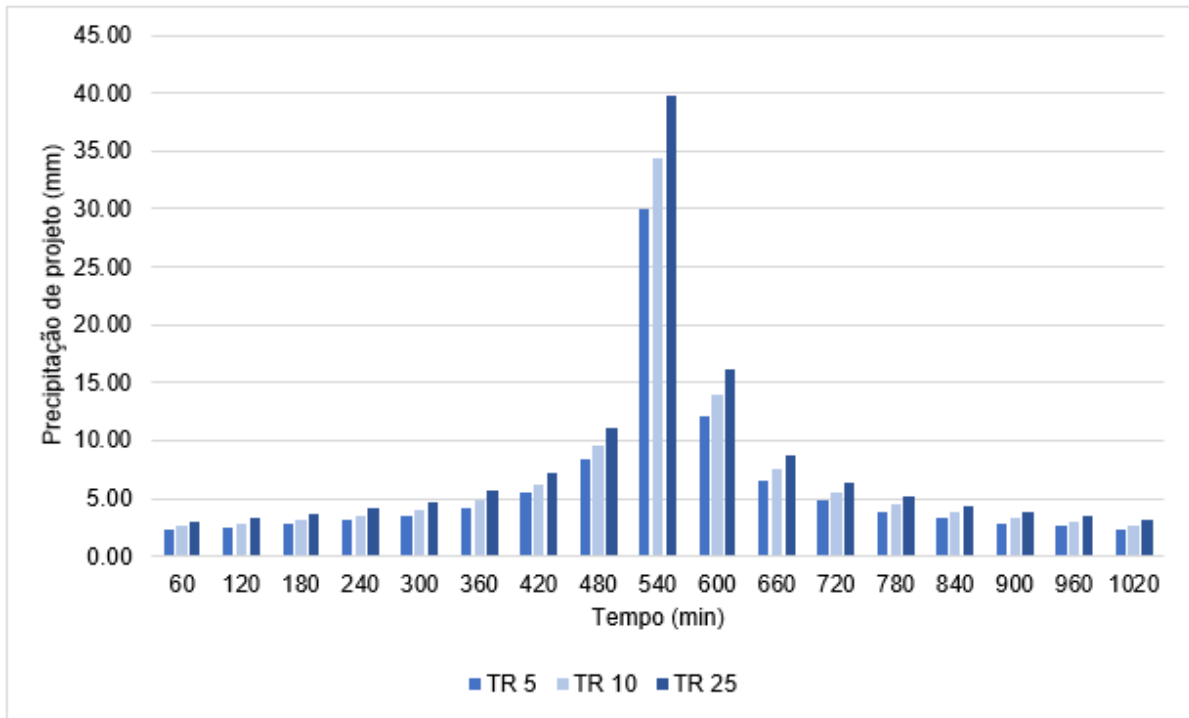


Figura 87 - Hietograma de projeto da SUB 5 do Rio Sapucaí-Mirim (TR 5, 10 e 25)

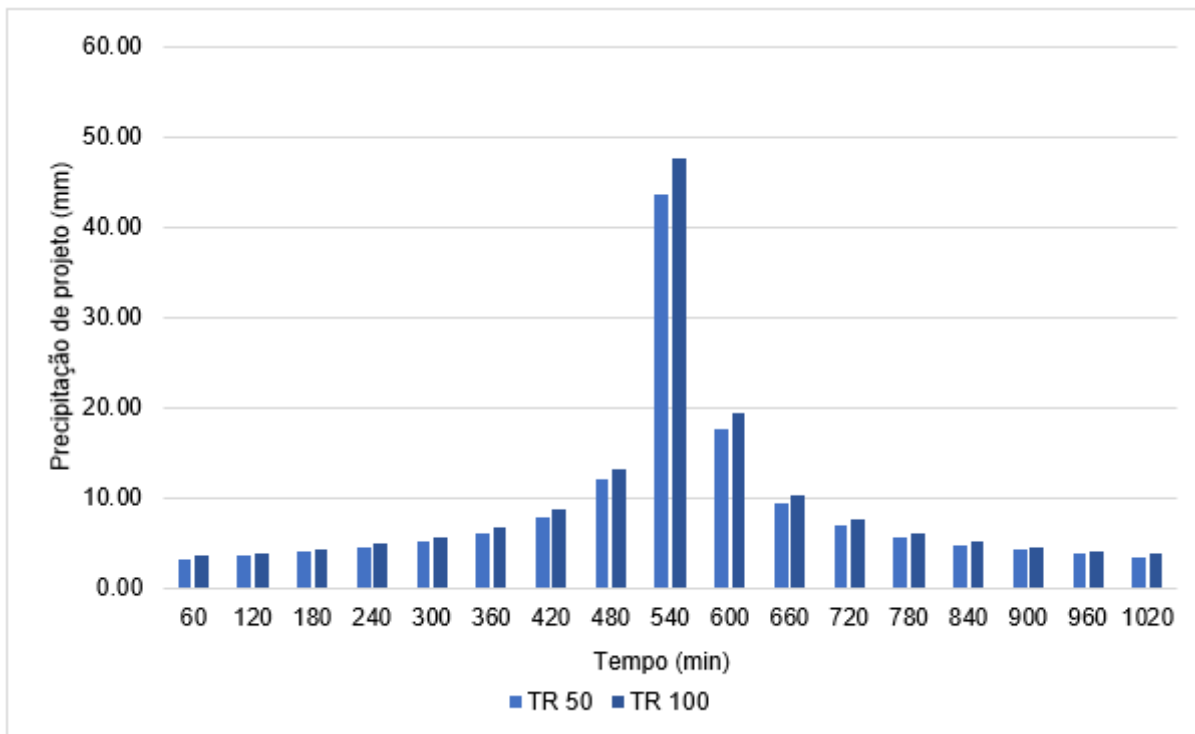


Figura 88 - Hietograma de projeto da SUB 5 do Rio Sapucaí-Mirim (TR 50 e 100)

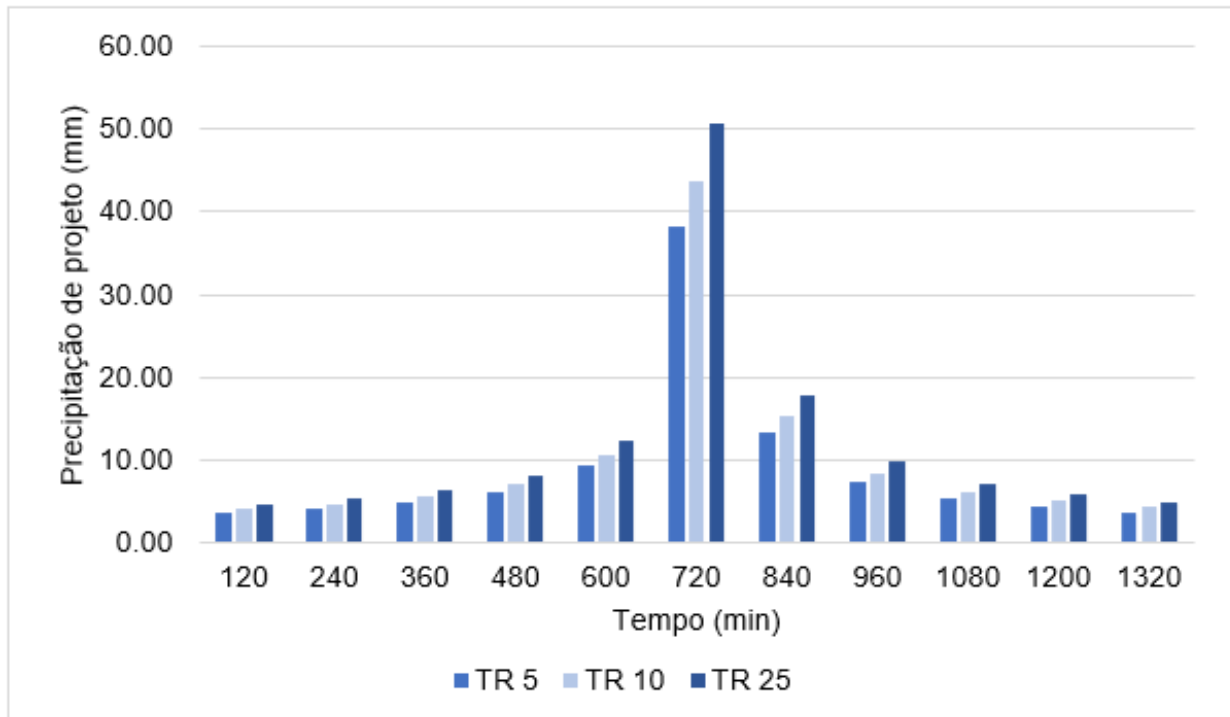


Figura 89 - Hietograma de projeto da SUB 6 do Rio Sapucaí-Mirim (TR 5, 10 e 25)

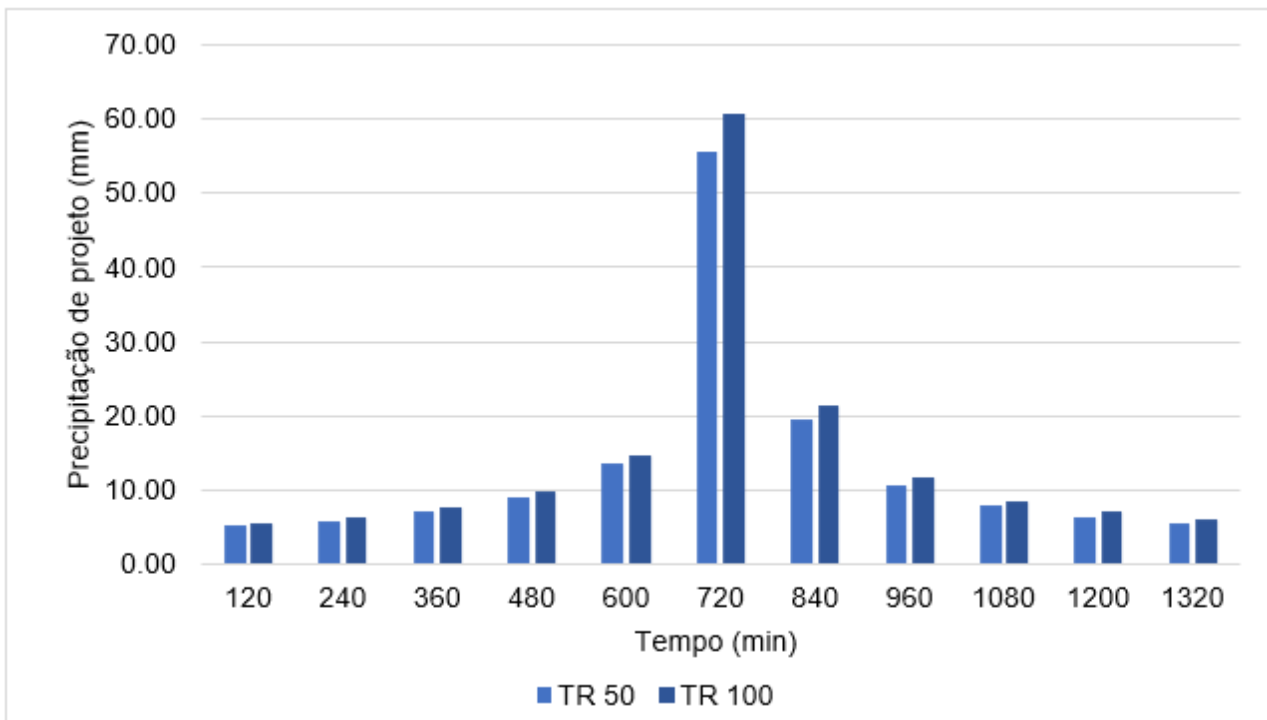


Figura 90 - Hietograma de projeto da SUB 6 do Rio Sapucaí-Mirim (TR 50 e 100)

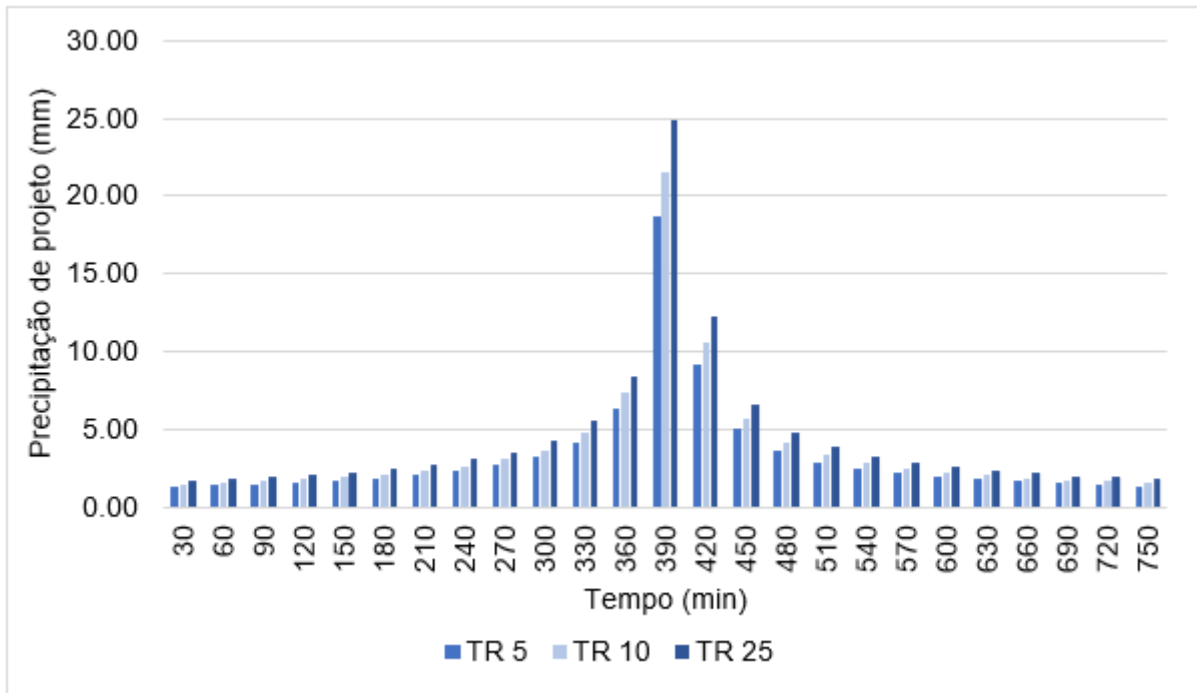


Figura 91 - Hietograma de projeto da Área de Interesse do Rio Sapucaí-Mirim (TR 5, 10 e 25)

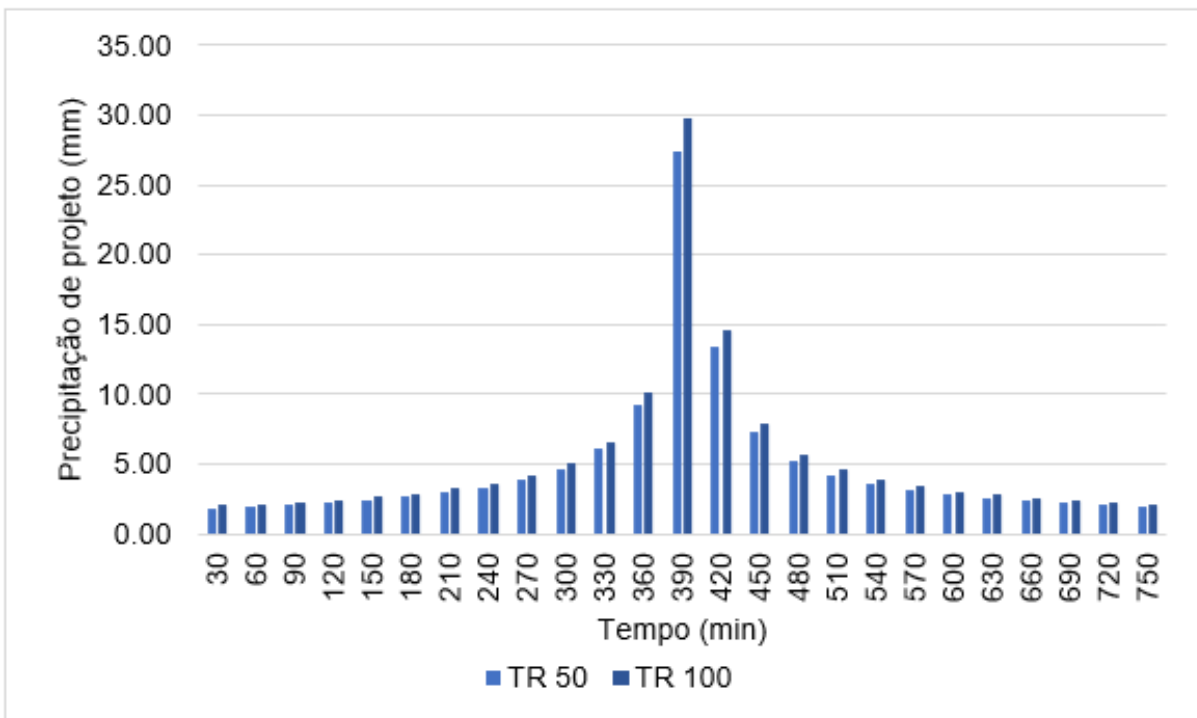


Figura 92 - Hietograma de projeto da Área de Interesse do Rio Sapucaí-Mirim (TR 50 e 100)

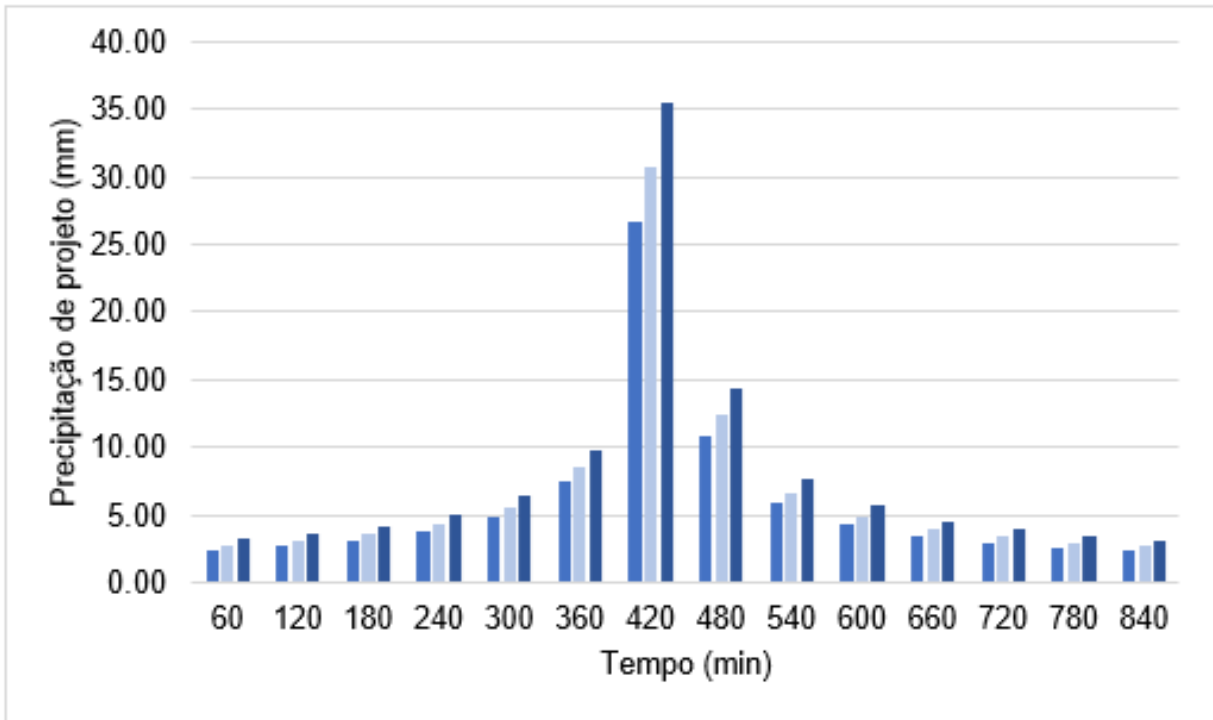


Figura 93 - Hietograma de projeto da SUB 2_sub1 do Rio Sapucaí (TR 5, 10 e 25)

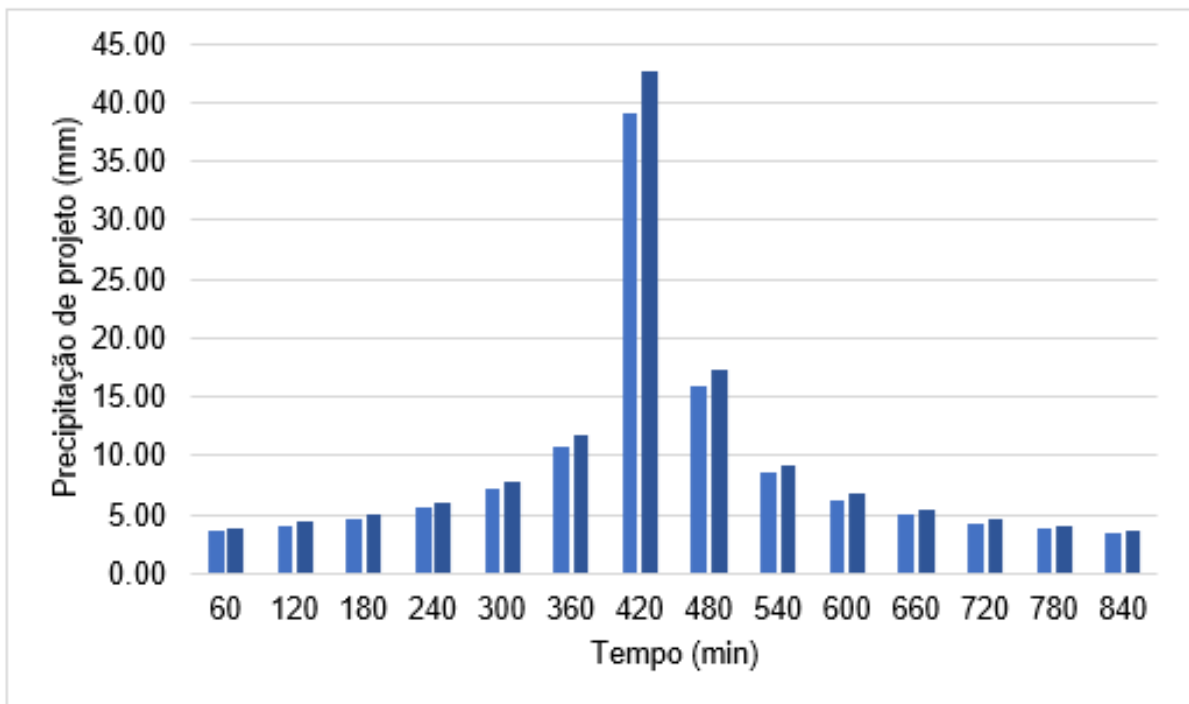


Figura 94 - Hietograma de projeto da SUB 2_sub1 do Rio Sapucaí (TR 50 e 100)

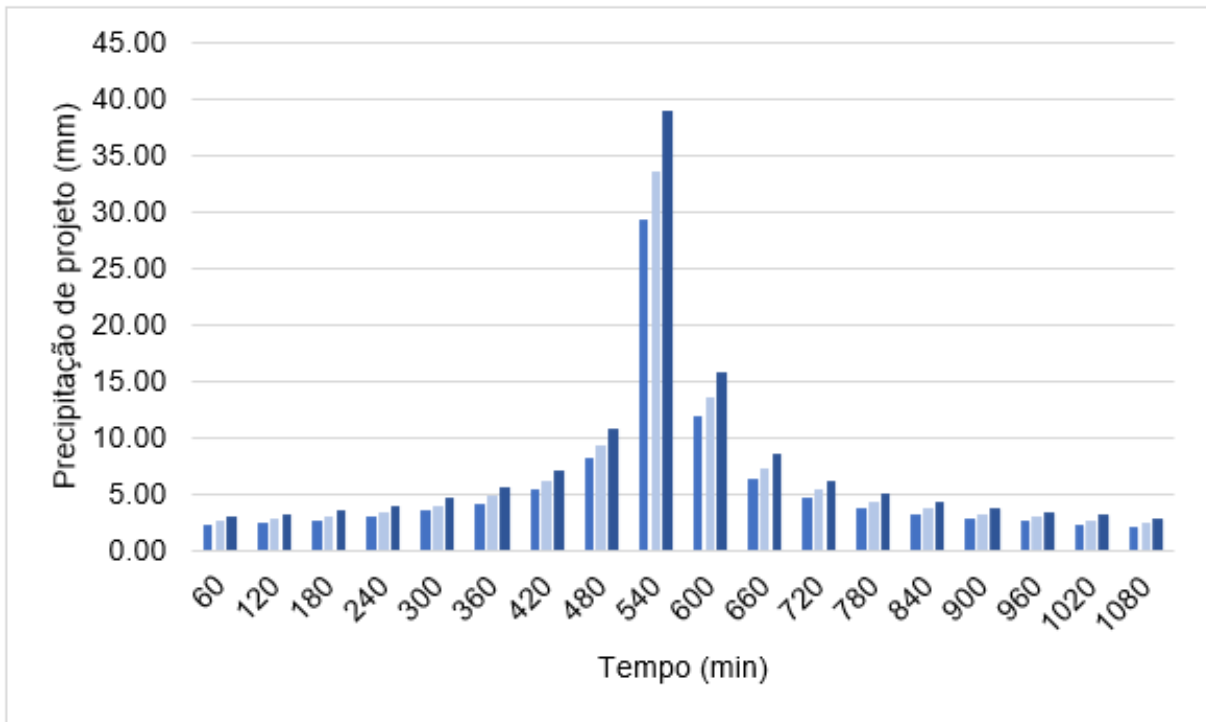


Figura 95 - Hietograma de projeto da SUB 2_sub2 do Rio Sapucaí (TR 5, 10 e 25)

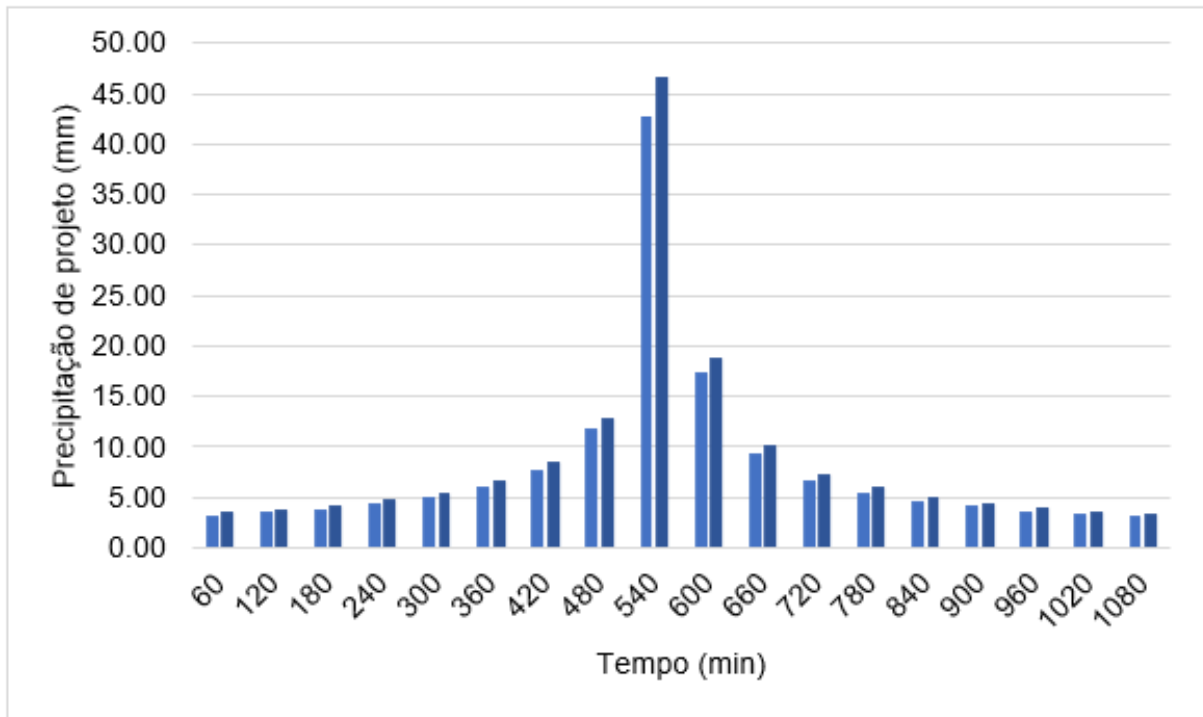


Figura 96 - Hietograma de projeto da SUB 2_sub2 do Rio Sapucaí (TR 50 e 100)

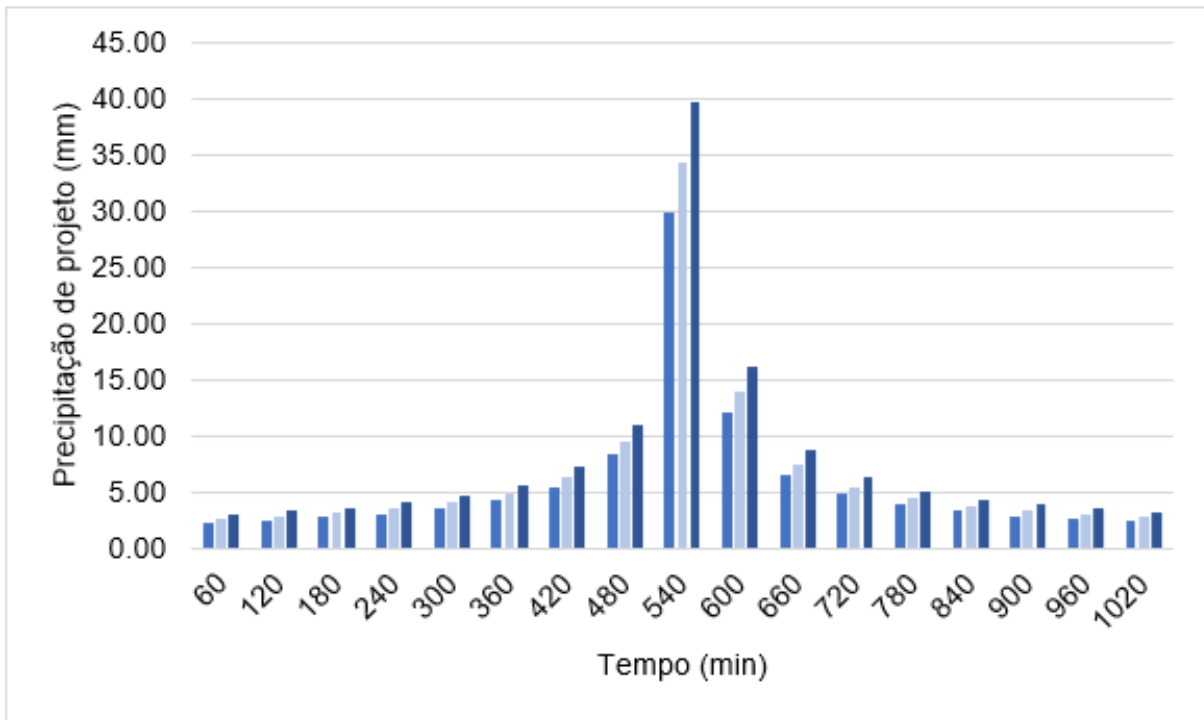


Figura 97 - Hietograma de projeto da SUB 2_sub3 do Rio Sapucaí (TR 5, 10 e 25)

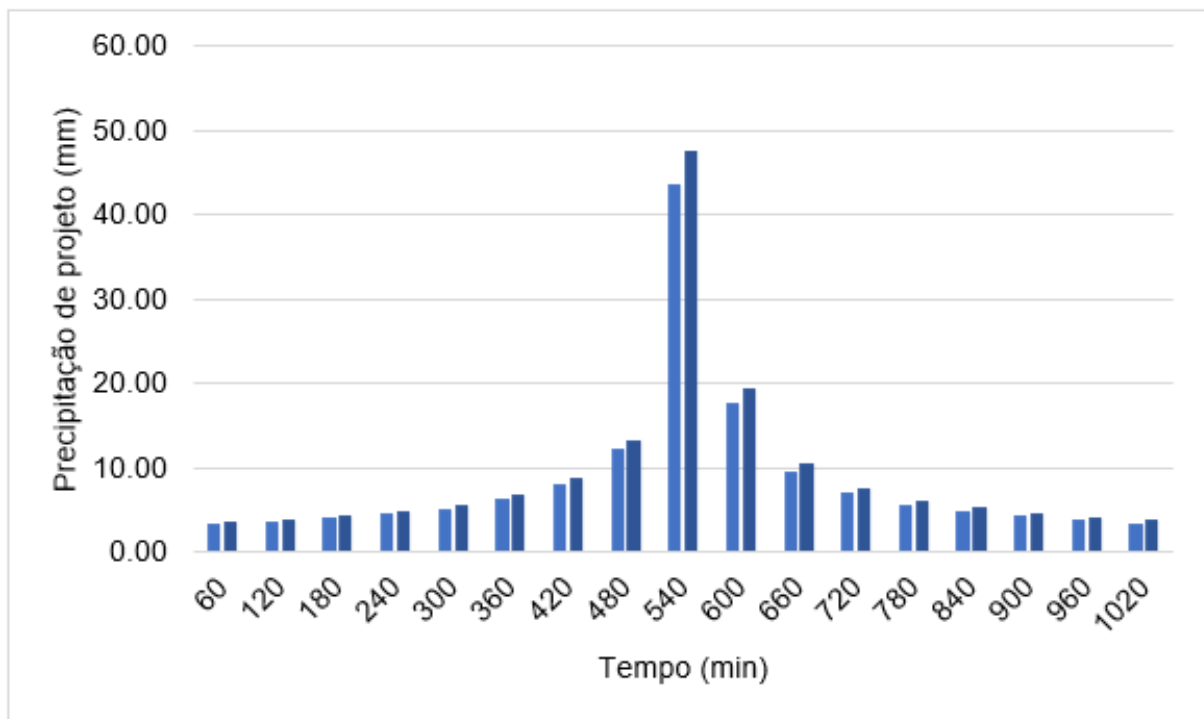


Figura 98 - Hietograma de projeto da SUB 2_sub3 do Rio Sapucaí (TR 50 e 100)

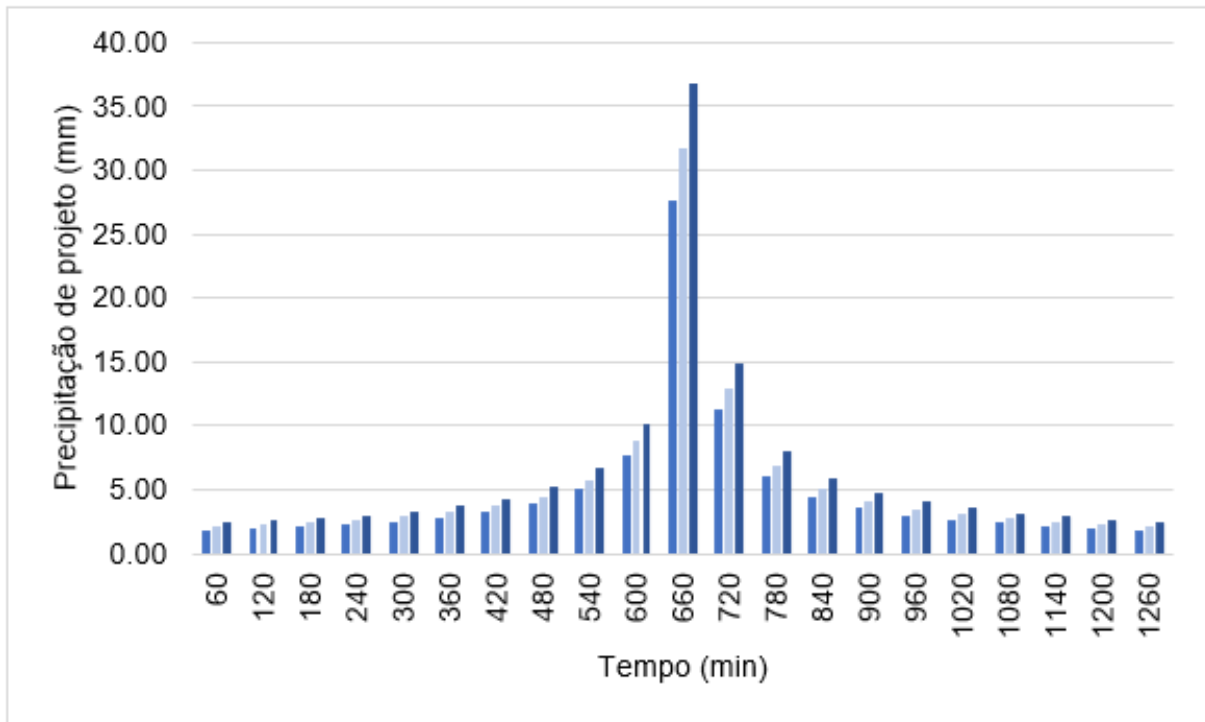


Figura 99 - Hietograma de projeto da SUB 2_sub4 do Rio Sapucaí (TR 5, 10 e 25)

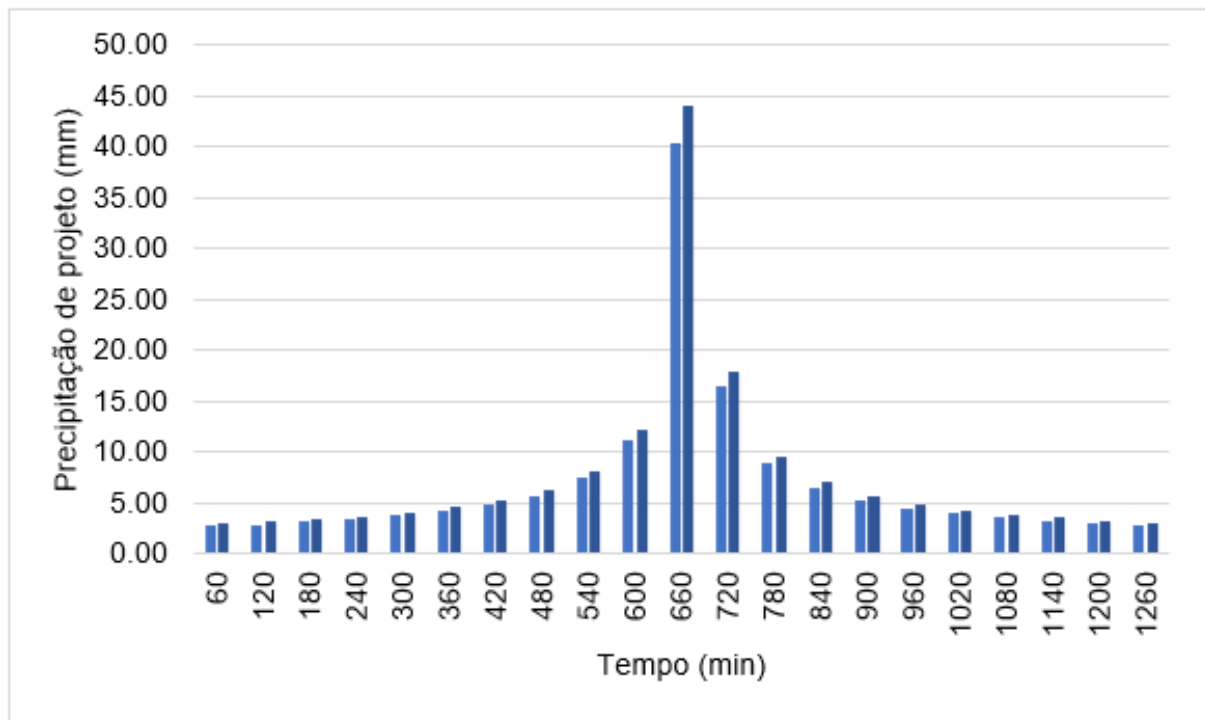


Figura 100 - Hietograma de projeto da SUB 2_sub4 do Rio Sapucaí (TR 50 e 100)

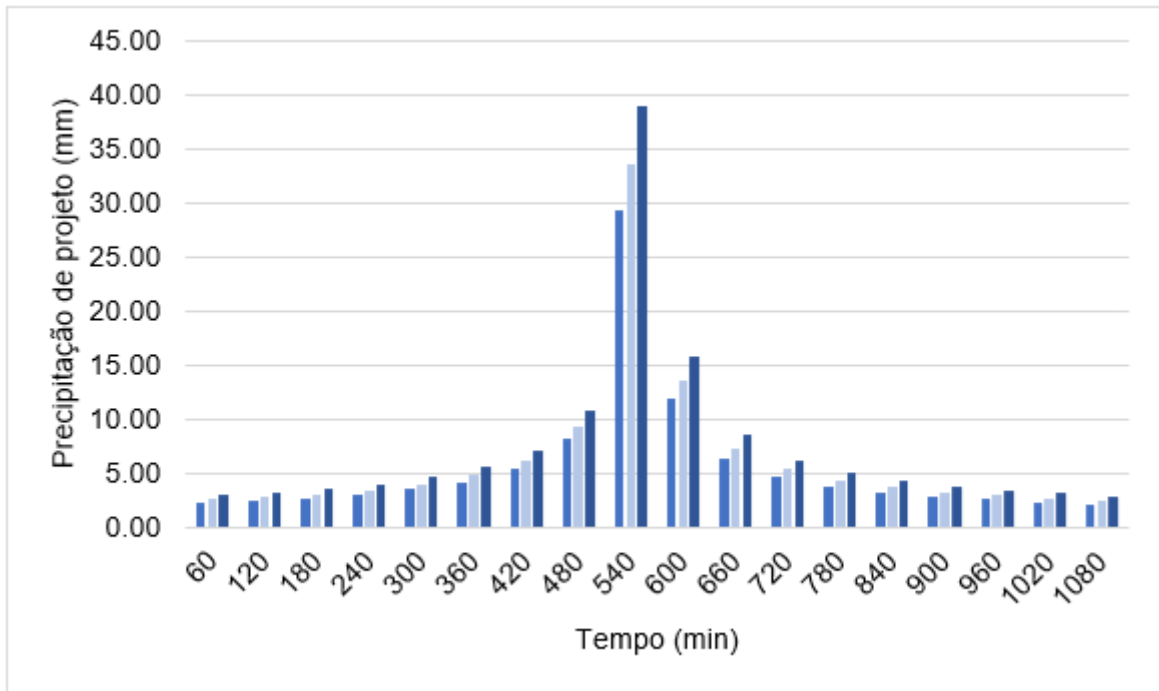


Figura 101 - Hietograma de projeto da SUB 3 do Rio Sapucaí (TR 5, 10 e 25)

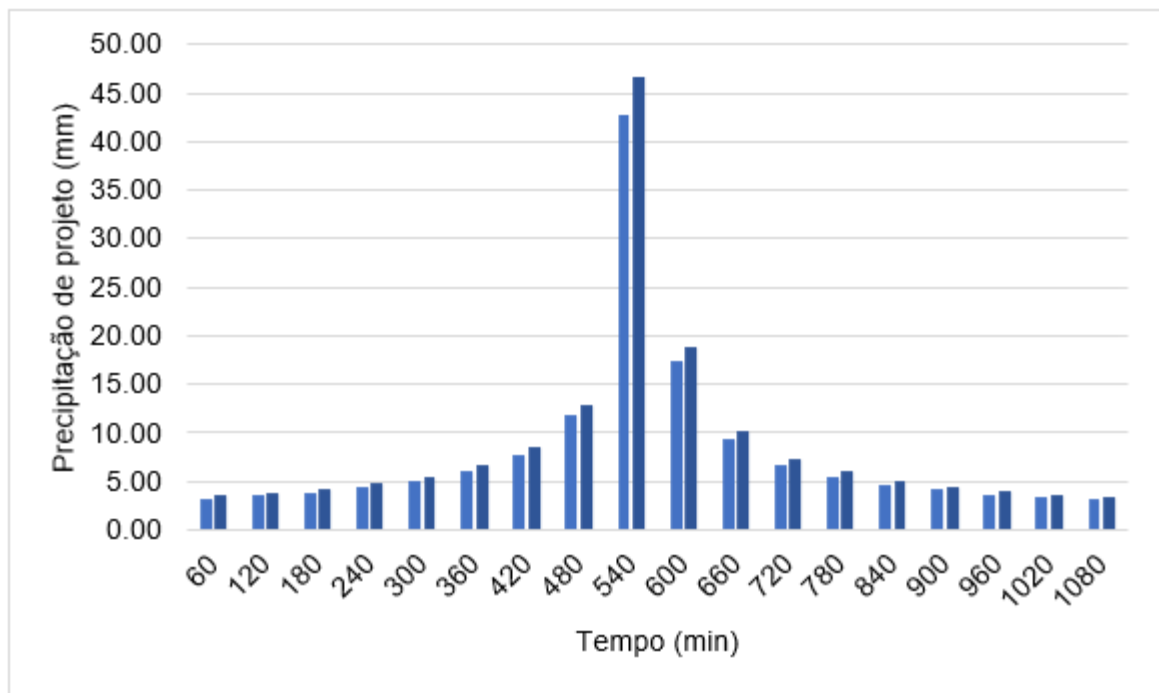


Figura 102 - Hietograma de projeto da SUB 3 do Rio Sapucaí (TR 50 e 100)

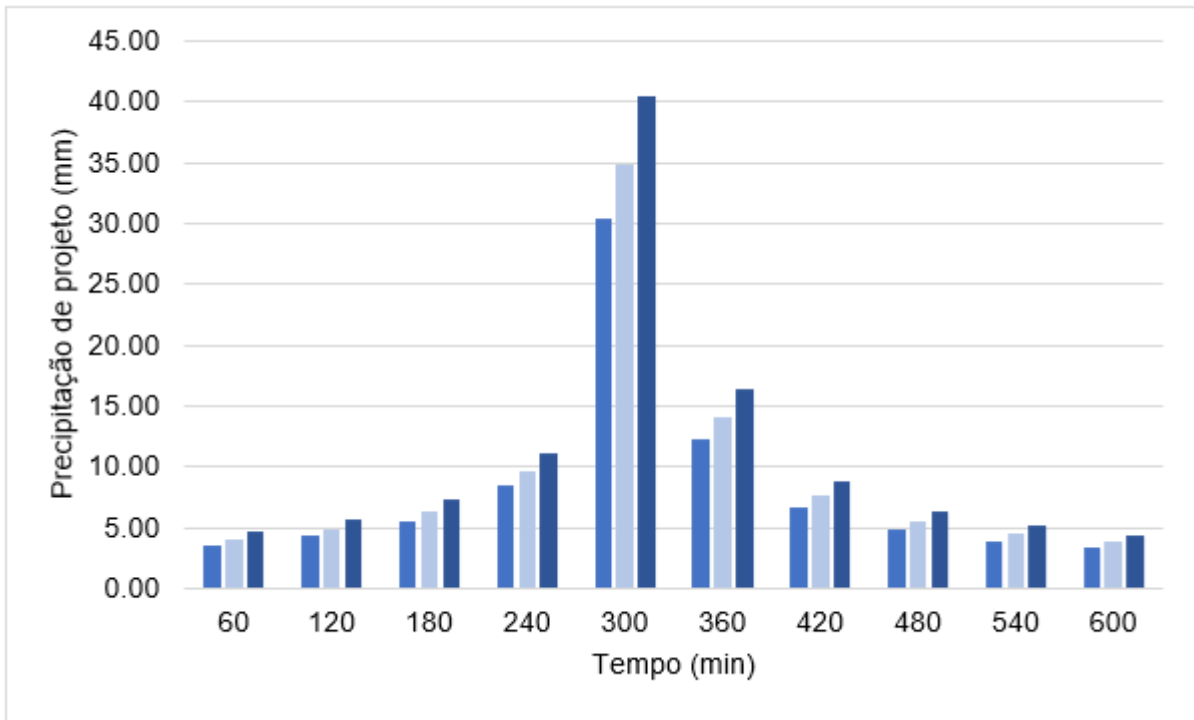


Figura 103 - Hietograma de projeto da Área de Interesse do Rio Sapucaí (TR 5, 10 e 25)

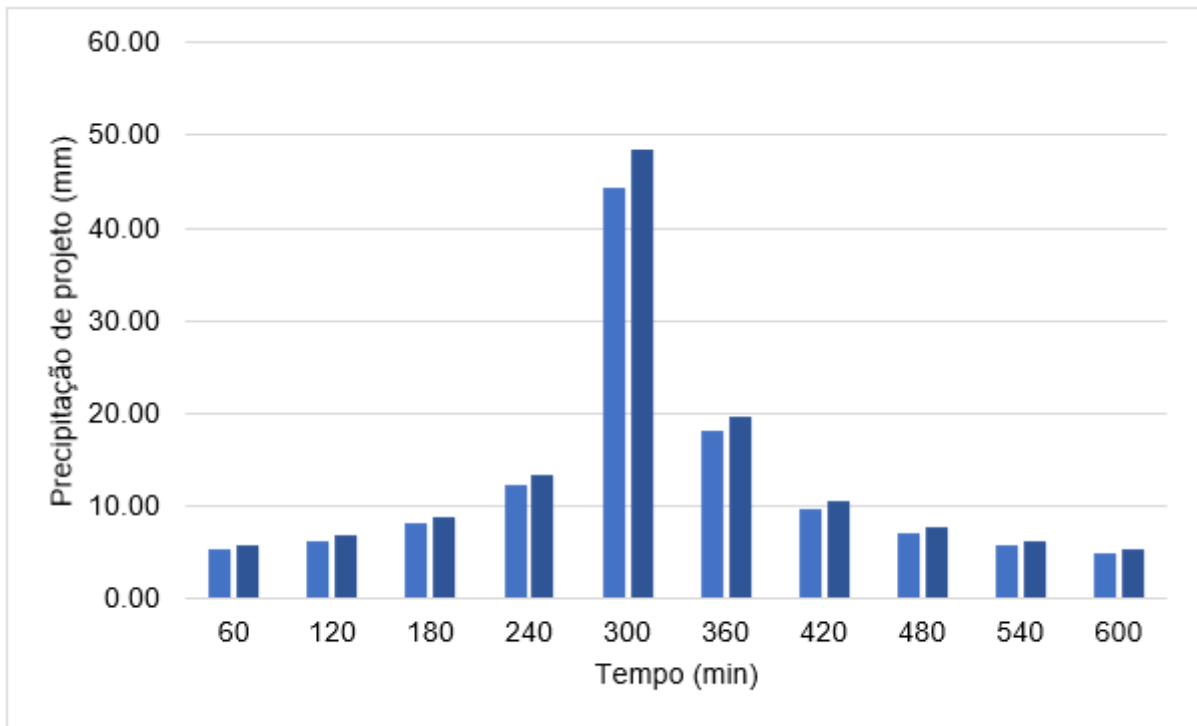


Figura 104 - Hietograma de projeto da Área de Interesse do Rio Sapucaí (TR 50 e 100)