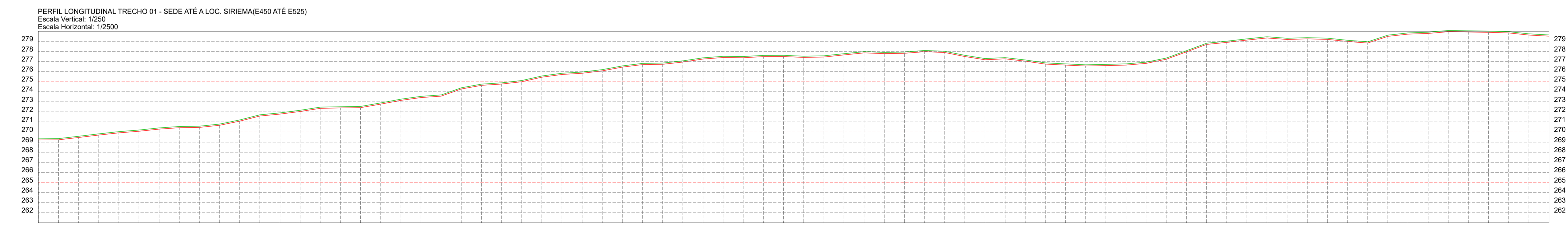
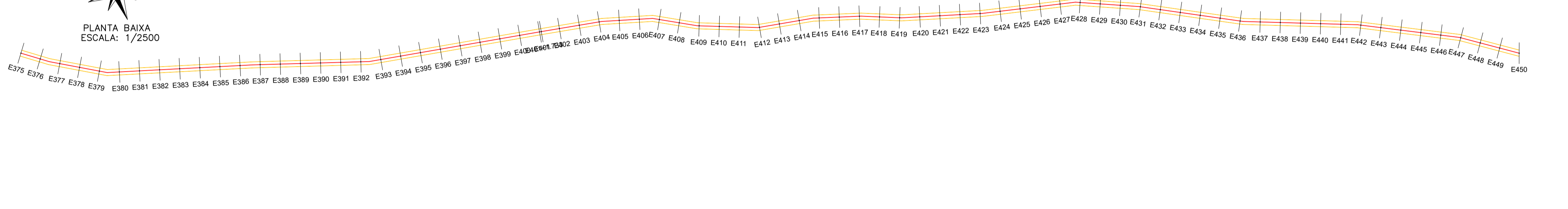
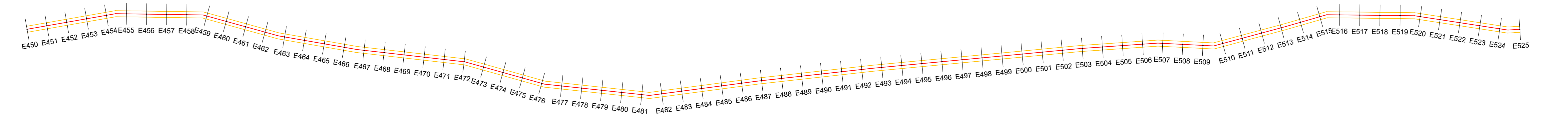


ESTACAS	ESTACAS 20,00m	COTAS (m) TERRENO	COTAS (m) GREIDE
E375	E376	243,922	243,922
E376	E377	244,124	244,124
E377	E378	244,448	244,448
E378	E379	244,889	244,889
E379	E380	245,205	245,205
E380	E381	245,519	245,519
E381	E382	245,835	245,835
E382	E383	246,153	246,153
E383	E384	246,471	246,471
E384	E385	246,789	246,789
E385	E386	247,107	247,107
E386	E387	247,425	247,425
E387	E388	247,743	247,743
E388	E389	248,061	248,061
E389	E390	248,379	248,379
E390	E391	248,697	248,697
E391	E392	249,015	249,015
E392	E393	249,333	249,333
E393	E394	249,651	249,651
E394	E395	249,969	249,969
E395	E396	250,287	250,287
E396	E397	250,605	250,605
E397	E398	250,923	250,923
E398	E399	251,241	251,241
E399	E400	251,559	251,559
E400	E401	251,877	251,877
E401	E402	252,195	252,195
E402	E403	252,513	252,513
E403	E404	252,831	252,831
E404	E405	253,149	253,149
E405	E406	253,467	253,467
E406	E407	253,785	253,785
E407	E408	254,103	254,103
E408	E409	254,421	254,421
E409	E410	254,739	254,739
E410	E411	255,057	255,057
E411	E412	255,375	255,375
E412	E413	255,693	255,693
E413	E414	256,011	256,011
E414	E415	256,329	256,329
E415	E416	256,647	256,647
E416	E417	256,965	256,965
E417	E418	257,283	257,283
E418	E419	257,601	257,601
E419	E420	257,919	257,919
E420	E421	258,237	258,237
E421	E422	258,555	258,555
E422	E423	258,873	258,873
E423	E424	259,191	259,191
E424	E425	259,509	259,509
E425	E426	259,827	259,827
E426	E427	260,145	260,145
E427	E428	260,463	260,463
E428	E429	260,781	260,781
E429	E430	261,099	261,099
E430	E431	261,417	261,417
E431	E432	261,735	261,735
E432	E433	262,053	262,053
E433	E434	262,371	262,371
E434	E435	262,689	262,689
E435	E436	263,007	263,007
E436	E437	263,325	263,325
E437	E438	263,643	263,643
E438	E439	263,961	263,961
E439	E440	264,279	264,279
E440	E441	264,597	264,597
E441	E442	264,915	264,915
E442	E443	265,233	265,233
E443	E444	265,551	265,551
E444	E445	265,869	265,869
E445	E446	266,187	266,187
E446	E447	266,505	266,505
E447	E448	266,823	266,823
E448	E449	267,141	267,141
E449	E450	267,459	267,459



ESTACAS	ESTACAS 20,00m	COTAS (m) TERRENO	COTAS (m) GREIDE
E450	E451	268,934	268,934
E451	E452	269,252	269,252
E452	E453	269,570	269,570
E453	E454	269,888	269,888
E454	E455	270,206	270,206
E455	E456	270,524	270,524
E456	E457	270,842	270,842
E457	E458	271,160	271,160
E458	E459	271,478	271,478
E459	E460	271,796	271,796
E460	E461	272,114	272,114
E461	E462	272,432	272,432
E462	E463	272,750	272,750
E463	E464	273,068	273,068
E464	E465	273,386	273,386
E465	E466	273,704	273,704
E466	E467	274,022	274,022
E467	E468	274,340	274,340
E468	E469	274,658	274,658
E469	E470	274,976	274,976
E470	E471	275,294	275,294
E471	E472	275,612	275,612
E472	E473	275,930	275,930
E473	E474	276,248	276,248
E474	E475	276,566	276,566
E475	E476	276,884	276,884
E476	E477	277,202	277,202
E477	E478	277,520	277,520
E478	E479	277,838	277,838
E479	E480	278,156	278,156
E480	E481	278,474	278,474
E481	E482	278,792	278,792
E482	E483	279,110	279,110
E483	E484	279,428	279,428
E484	E485	279,746	279,746
E485	E486	280,064	280,064
E486	E487	280,382	280,382
E487	E488	280,700	280,700
E488	E489	281,018	281,018
E489	E490	281,336	281,336
E490	E491	281,654	281,654
E491	E492	281,972	281,972
E492	E493	282,290	282,290
E493	E494	282,608	282,608
E494	E495	282,926	282,926
E495	E496	283,244	283,244
E496	E497	283,562	283,562
E497	E498	283,880	283,880
E498	E499	284,198	284,198
E499	E500	284,516	284,516
E500	E501	284,834	284,834
E501	E502	285,152	285,152
E502	E503	285,470	285,470
E503	E504	285,788	285,788
E504	E505	286,106	286,106
E505	E506	286,424	286,424
E506	E507	286,742	286,742
E507	E508	287,060	287,060
E508	E509	287,378	287,378
E509	E510	287,696	287,696
E510	E511	288,014	288,014
E511	E512	288,332	288,332
E512	E513	288,650	288,650
E513	E514	288,968	288,968
E514	E515	289,286	289,286
E515	E516	289,604	289,604
E516	E517	289,922	289,922
E517	E518	290,240	290,240
E518	E519	290,558	290,558
E519	E520	290,876	290,876
E520	E521	291,194	291,194
E521	E522	291,512	291,512
E522	E523	291,830	291,830
E523	E524	292,148	292,148
E524	E525	292,466	292,466

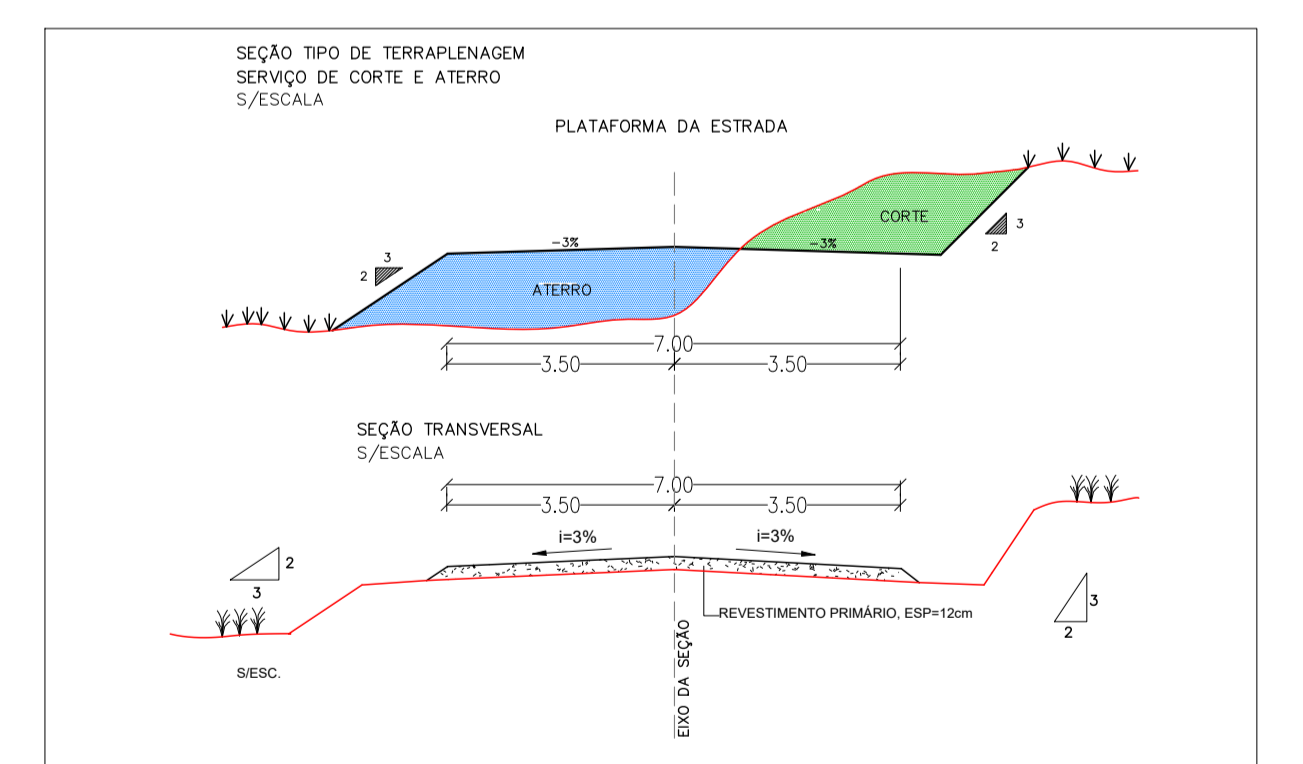
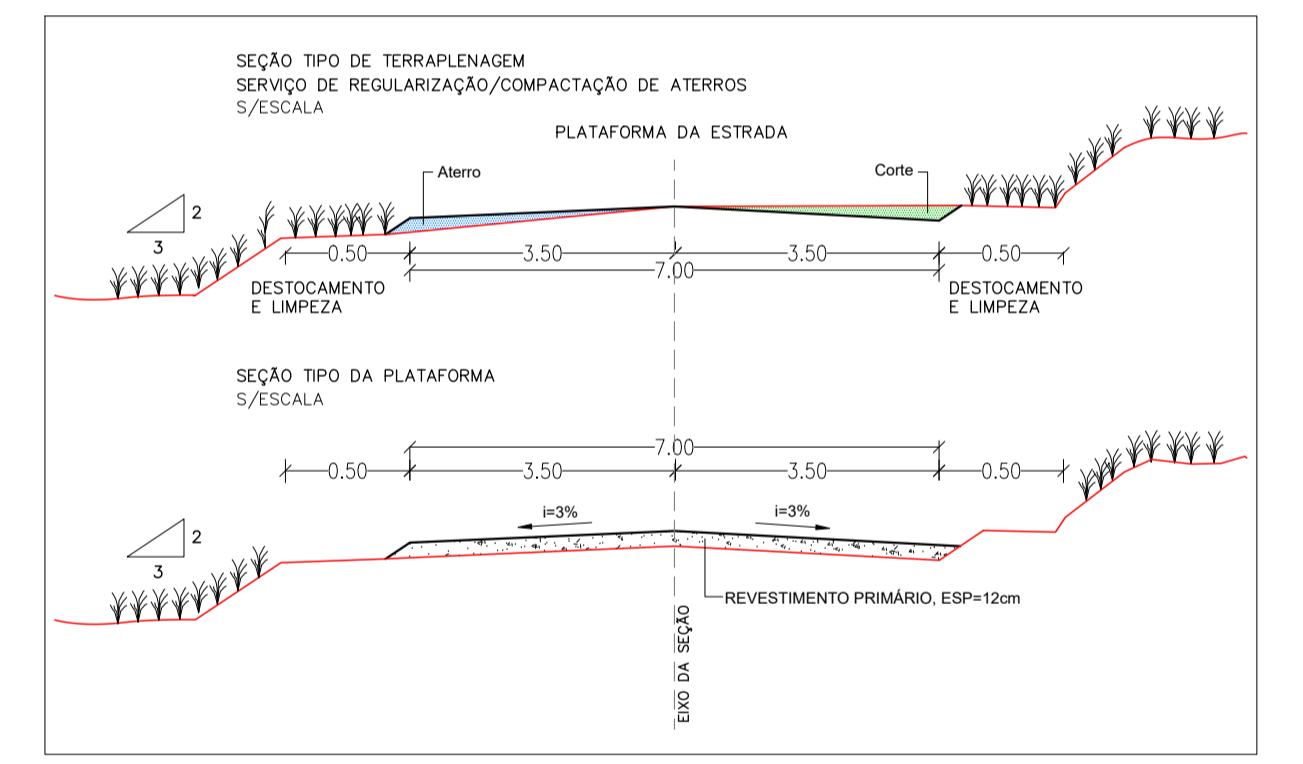


LEGENDA:

- RIO/RIBEIRÃO CÔRREGO/FILETE
- PAVIMENTAÇÃO EXISTENTE
- ESTRADA EXISTENTE
- TRECHO A RECUPERAR
- TRECHO A RECUPERAR
- TRECHO A RECUPERAR
- TRECHO A RECUPERAR
- TRECHO A RECUPERAR
- TRECHO A RECUPERAR
- CERCA
- FA-JAZIDA DE SOLO
- FA-FONTE DE ÁGUA
- TRECHO A RECUPERAR
- TRECHO A RECUPERAR
- TRECHO A RECUPERAR
- POSTE/LUMINÁRIA
- POSTE BAIXA TENSÃO
- POSTE ALTA/BAIXA TENSÃO
- POSTE DE MADEIRA
- EDIFICAÇÕES

QUADRO RESUMO

Nº	NOME E EXTENSÃO DOS TRECHOS	ESTACAS	LARGURA	COORDENADAS GEOGRÁFICAS	
				INÍCIO	FINAL
1	TRECHO 1 SEDE ATÉ A LOC. SIRIEMA	INÍCIO: E0 FINAL: E624+15,00	LARGURA: 7,00m EXTENSÃO: 12.495,00m	LAT= 6° 6'18,37"S LONG=42°37'38,73"O	LAT= 6° 9'9,17"S LONG=42°32'17,68"O
2	TRECHO 2 LOC. SIRIEMA ATÉ A LOC. PITOMBEIRA	INÍCIO: E0 FINAL: E369+5,00	LARGURA: 7,00m EXTENSÃO: 7.385,00m	LAT= 6° 9'29,76"S LONG=42°32'10,07"O	LAT= 6° 10'30,92"S LONG=42°28'52,62"O
3	TRECHO 3 SEDE A LOC. OURO VERDE	INÍCIO: E0 FINAL: E428+0,23	LARGURA: 7,00m EXTENSÃO: 8.560,23m	LAT= 6° 5'27,97"S LONG=42°38'11,20"O	LAT= 6° 2'23,71"S LONG=42°36'37,47"O
4	TRECHO 4 LOC. SIRIEMA ATÉ A LOC. PITOMBEIRA	INÍCIO: E0 FINAL: E233+9,00	LARGURA: 7,00m EXTENSÃO: 4.669,00m	LAT= 6° 9'41,22"S LONG=42°32'11,71"O	LAT= 6° 12'4,70"S LONG=42°32'37,90"O
5	TRECHO 5 LOC. SIRIEMA ATÉ A LOC. INHUMA	INÍCIO: E0 FINAL: E266+2,70	LARGURA: 7,00m EXTENSÃO: 5.322,70m	LAT= 6° 9'8,81"S LONG= 42°32'17,51"O	LAT= 6° 6'31,09"S LONG=42°32'51,52"O
6	TRECHO 6 LOC. INHUMA ATÉ A LOC. PEDRA DE AMOLAR	INÍCIO: E0 FINAL: E41+5,00	LARGURA: 7,00m EXTENSÃO: 1.881,50m	LAT= 6° 5'46,90"S LONG=42°32'35,60"O	LAT= 6° 5'8,40"S LONG=42°33'9,94"O
LEGENDA/ IDENTIFICAÇÃO					
7	JA - JAZIDA DE SOLO	-	-	COORDENADAS GEOGRÁFICAS	
				JA1 - 6° 8'30,12"S/ 42°32'32,35"O	
				JA2 - 6° 7'13,16"S/ 42°37'41,06"O	
8	FA - FONTE DE ÁGUA	-	-	COORDENADAS GEOGRÁFICAS	
				FA1 - 6° 6'28,13"S/ 42°37'47,62"O	
				FA2 - 6° 9'38,47"S/ 42°32'0,70"O	



VERMELHA CONSULTORIA

VERMELHA CONSULTORIA LTDA

CLIENTE: PREFEITURA MUNICIPAL DE JARDIM DO MULATO (PI)

PROJETO BÁSICO: EXECUÇÃO DE OBRAS E SERVIÇOS DE ENGENHARIA EM ESTRADAS VICINAIS (REVESTIMENTO PRIMÁRIO)

LOCAL: ZONA RURAL TRECHO 1 SEDE ATÉ A LOC. SIRIEMA / P. M. DE JARDIM DO MULATO (PI)

CONVÊNIO Nº/ANO: 977180/2025 - MINISTÉRIO DA AGRICULTURA E PECUÁRIA

DESENHO: PROJETO DE TERRAPLANAGEM: PERFILS LONGITUDINAIS, SEÇÃO TIPO/ PROJETO GEOMÉTRICO- PLANTA BAIXA, SEÇÃO TIPO DA PLATAFORMA

ESCALA: 1/2500

DADOS DE CAMPO: DESENHO/CAD: PROJETA: Nº DO DESENHO: 03

CLIENTE: WANDERSON LEMOS

DATA: 2026

FORMATO: A1

REV.: 00

PRANCHA Nº: PG- 04/20