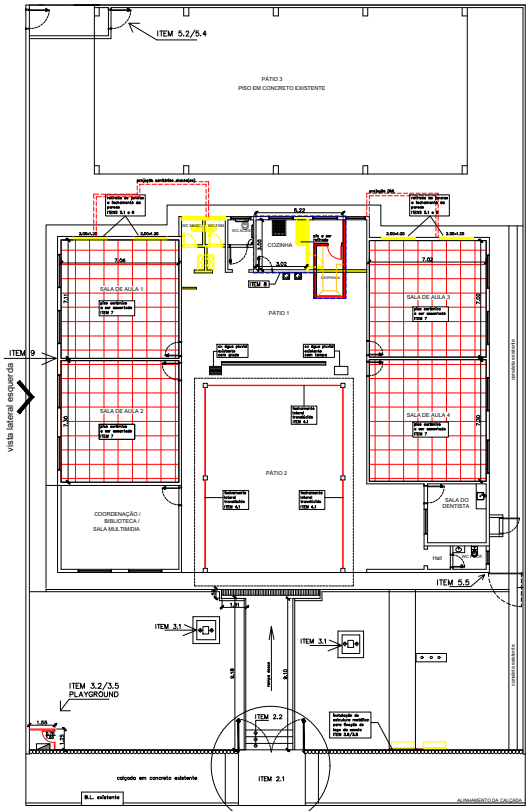

PLANTA BAIXA
Escala 1:100

DETALHE 1

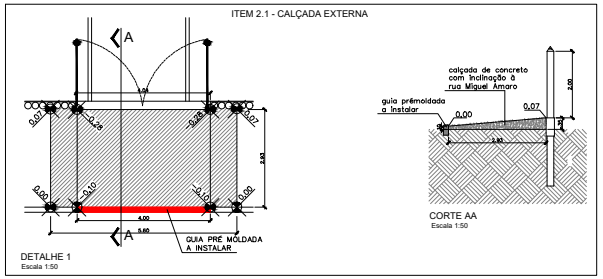

DETALHE 1
Escala 1:50

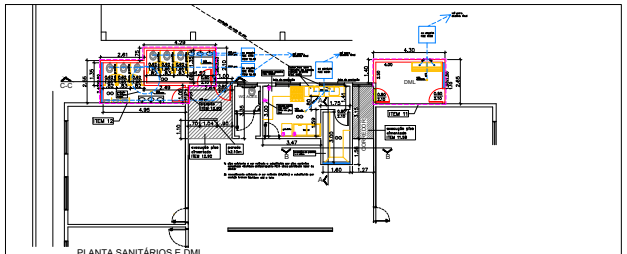

PLANTA SANITÁRIOS E DML
Escala 1:100

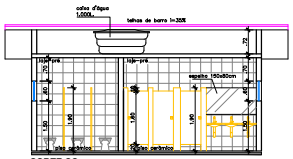

CORTE CC
Escala 1:50

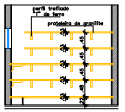

CORTE AA
Escala 1:50

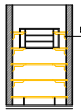

CORTE BB
Escala 1:50

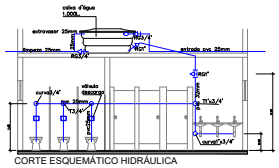

CORTE ESQUEMÁTICO HIDRÁULICA
Escala 1:50

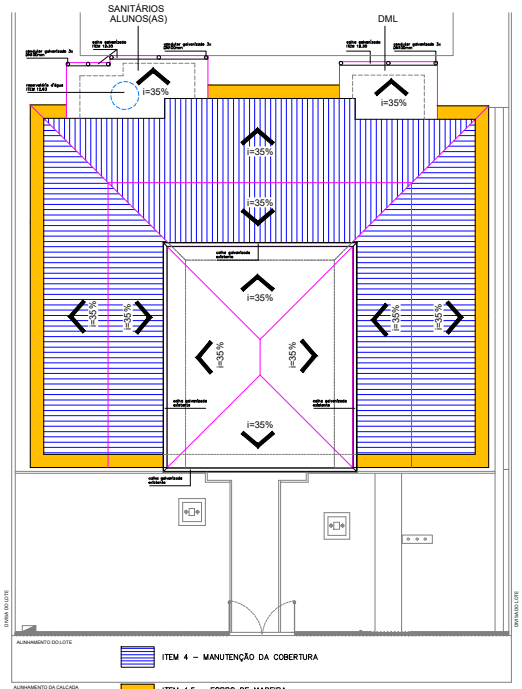

COBERTURA
Escala 1:100

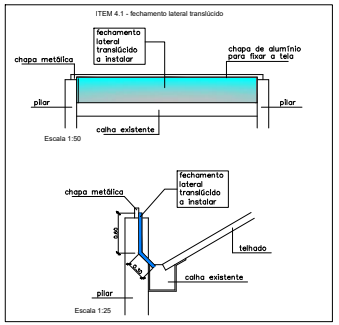

Escala 1:50

Escala 1:25

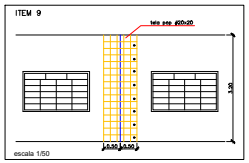

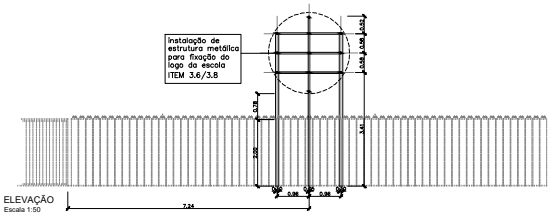

ELEVAÇÃO
Escala 1:50

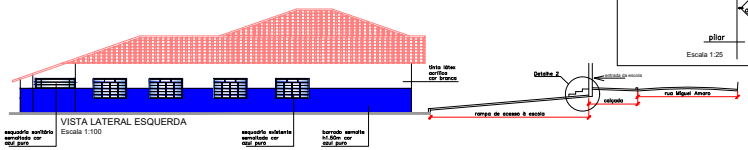

VISTA LATERAL ESQUERDA
Escala 1:100



ELEVAÇÃO
Escala 1:50

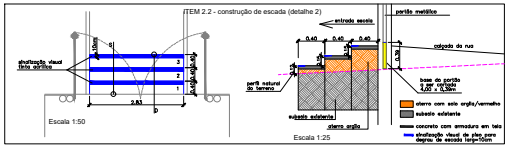

Escala 1:50

Escala 1:25

LEGENDA

- manter
- a construir
- a demolir

QUADRO DE ÁREAS

TERRENO	1.350,00 m²
CONSTRUÇÃO EXISTENTE	536,90 m²
A CONSTRUIR (SANITÁRIO)	18,65 m²
A CONSTRUIR (DML)	11,20 m²
CONSTRUÇÃO TOTAL	566,75 m²
ÁREA LIVRE	783,25 m²
T.OCUP.	58,01%

PREFEITURA DE PARANAPANEMA

Rua Cap. Pinto de Melo, 485 - PARANAPANEMA/SP tel: 14 3713 - 9200
www.paranapanemasp.gov.br

ASSUNTO/ENDEREÇO/BAIRRO

PROPRIETÁRIO: PREFEITURA MUNICIPAL DA ESTÂNCIA TURÍSTICA DE PARANAPANEMA.

LOCAL: EMEIF POSTO RANCHO TIBIRIÇÁ - RUA MIGUEL AMARO, VILA APARECIDA

TÍTULO: REFORMA PREDIAL DE UMA UNIDADE ESCOLAR

FOLHA: 1/2

REV.:

CÓDIGO:

DATA EMISSÃO:

ESCALA:

AUTOR DO PROJETO

ANDRÉ CARLOS LEITE
CREA-SP 0682120-0/T
RESPONSÁVEL TÉCNICO

DESENHO:
VERIFICADO:
APROVADO:
ARQUIVO:

PROPRIETÁRIO

RODOLFO HESSEL FANGANIELLO
PREFEITO MUNICIPAL

FONTE

GABRIELLE FELICIANO DE OLIVEIRA
ARQUITETA-BIBLIOTECÁRIA
CRB-8/8.000

DIREITOS AUTORAIS RESERVADOS