PREFEITURA MUNICIPAL DE ITAGUAJÉ

Estado do Paraná

Avenida governador Lupion, 605 - Fone (0xx44) 3332 1222 - Telefax 3332 1283

---------- CNPJ 76.970.359/0001-53 ----------

COORDENADAS DAS NASCENTES QUE SERÃO PROTEGIDAS

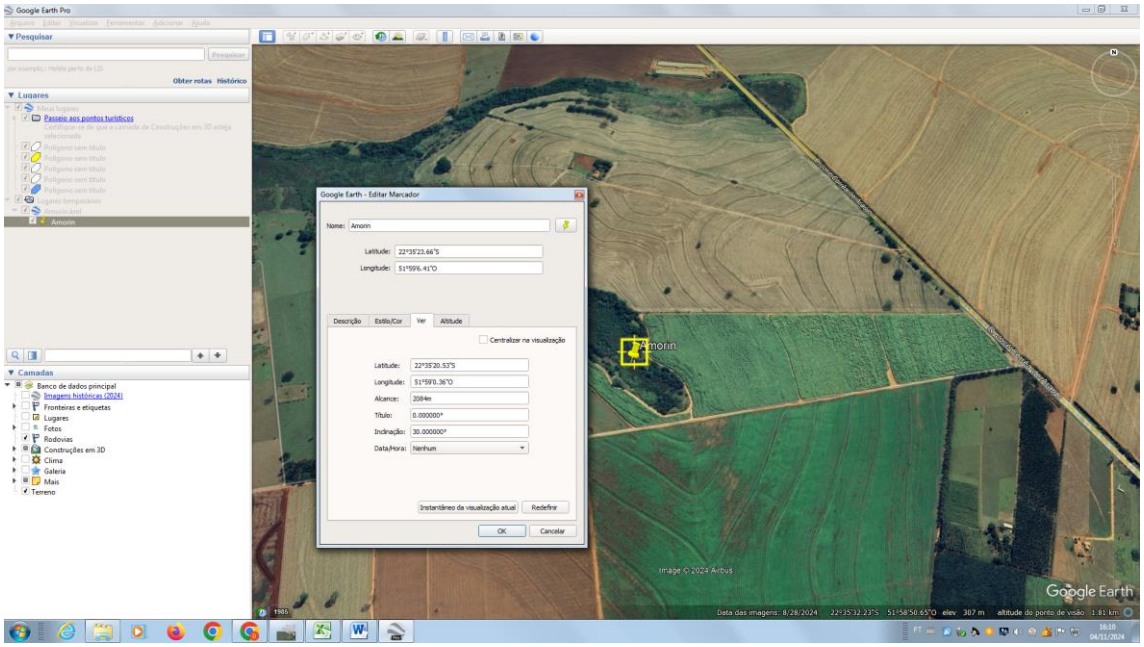

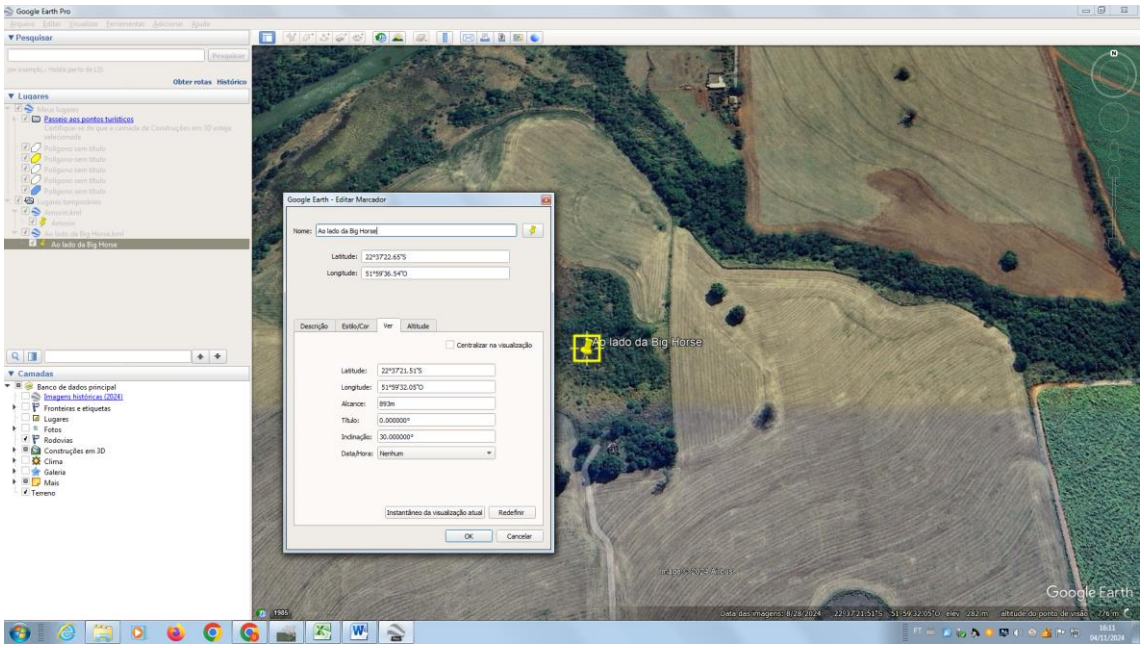

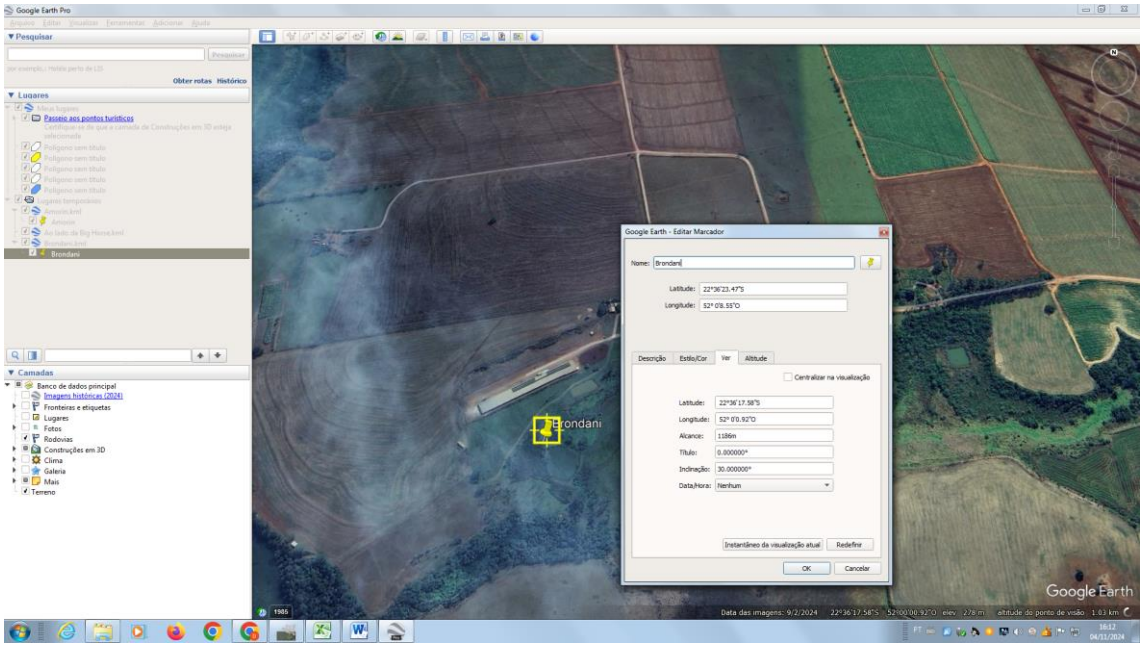
Google Earth - Editar Marcador
Nome: Brondani
Latitude: 22°36'23.47"S
Longitude: 52° 0'8.55"O
Descrição
Estilo/Cor
Ver
Altitude
Centralizar na visualização
Latitude: 22°36'17.58"S
Longitude: 52° 0'0.92"O
Alcance: 1186m
Título: 0.000000°
Inclinação: 30.000000°
Data/Hora: Nenhum
Instantâneo da visualização atual
Redefinir
OK
Cancelar
Brondani
Google Earth

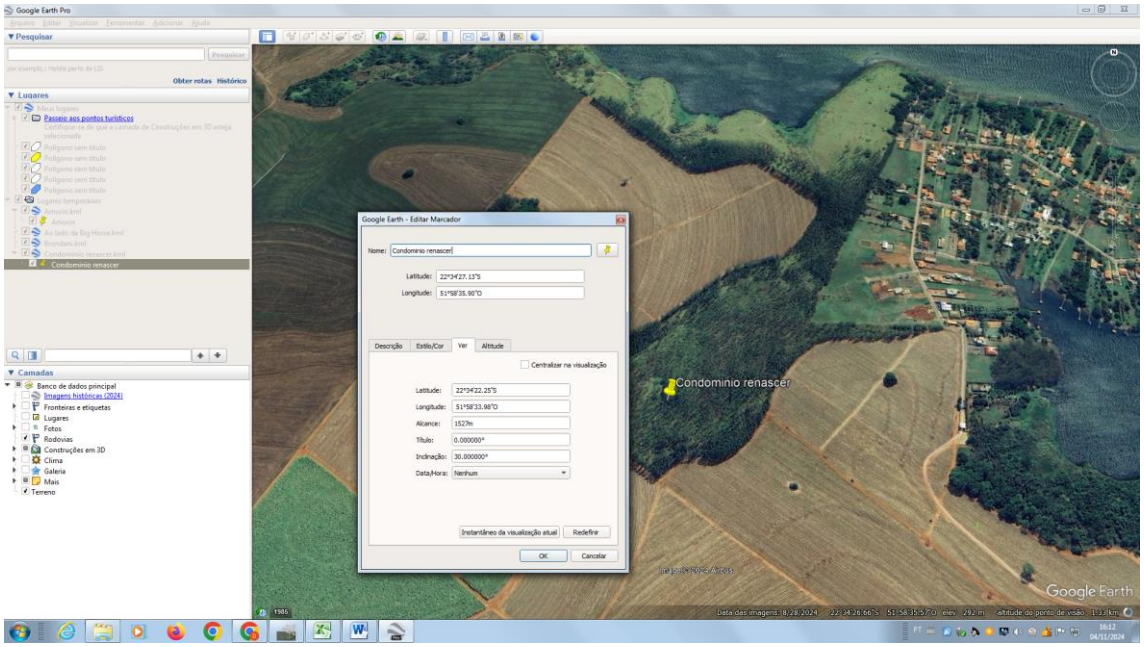
Google Earth - Editar Marcador
Nome: Condominio renascer
Latitude: 22°34'27.13"S
Longitude: 51°58'35.90"O
Descrição
Estilo/Cor
Ver
Altitude
Centralizar na visualização
Latitude: 22°34'22.25"S
Longitude: 51°58'33.98"O
Alcance: 1527m
Título: 0.000000°
Inclinação: 30.000000°
Data/Hora: Nenhum
Instantâneo da visualização atual
Redefinir
OK
Cancelar
Condominio renascer
Google Earth

PREFEITURA MUNICIPAL DE ITAGUAJÉ

Estado do Paraná

Avenida governador Lupion, 605 - Fone (0xx44) 3332 1222 - Telefax 3332 1283

---------- CNPJ 76.970.359/0001-53 ----------

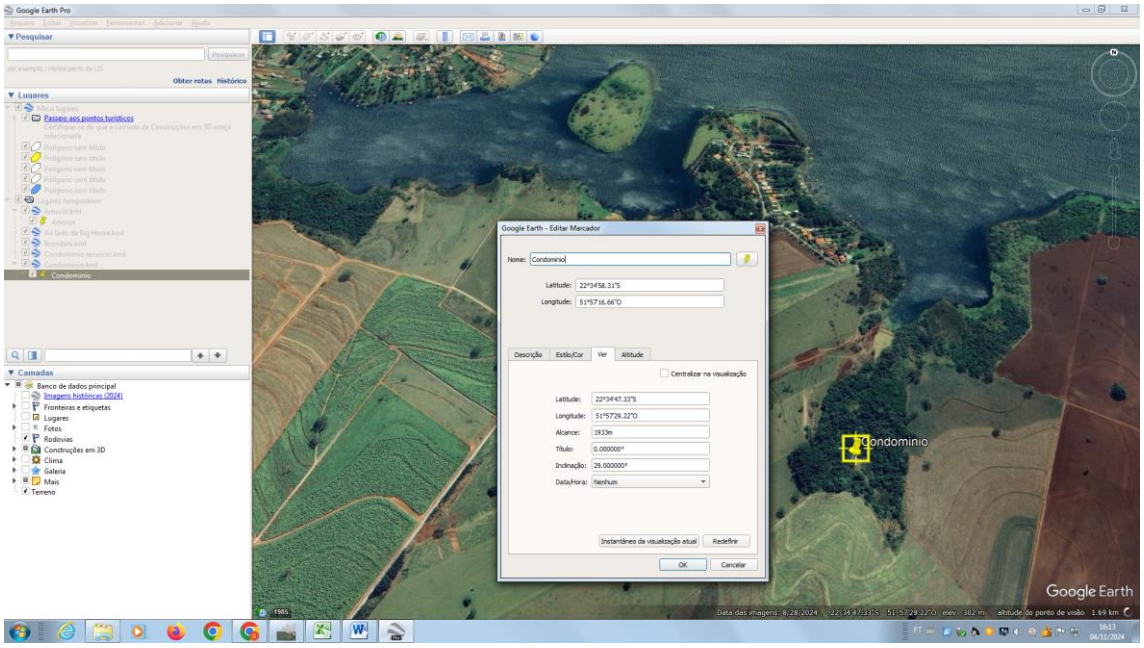

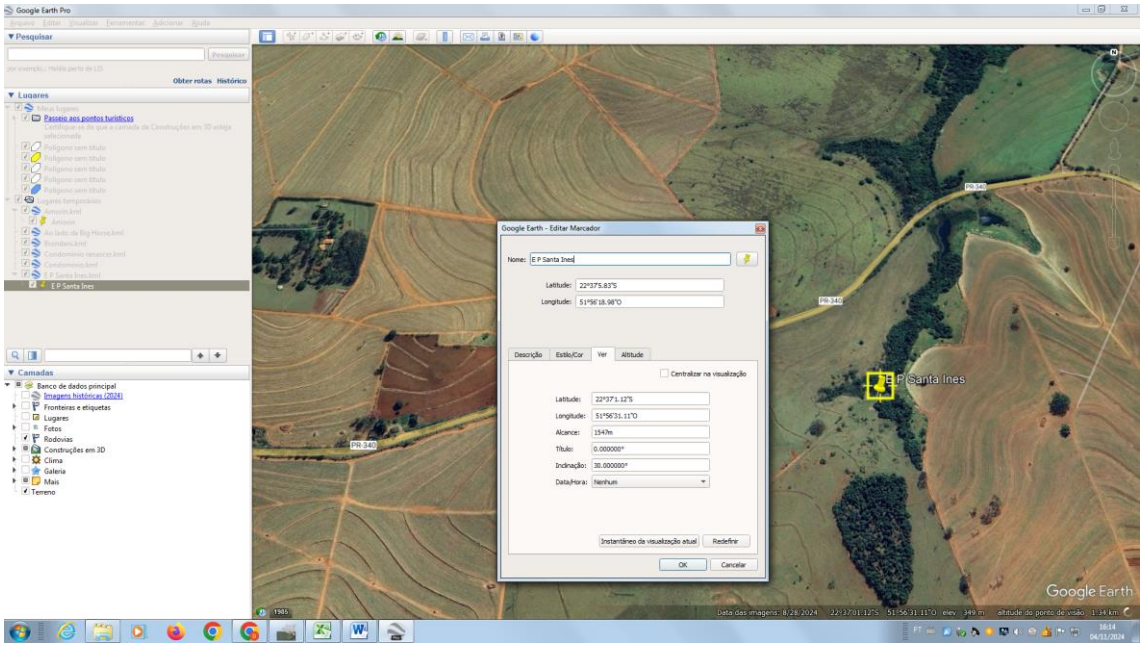

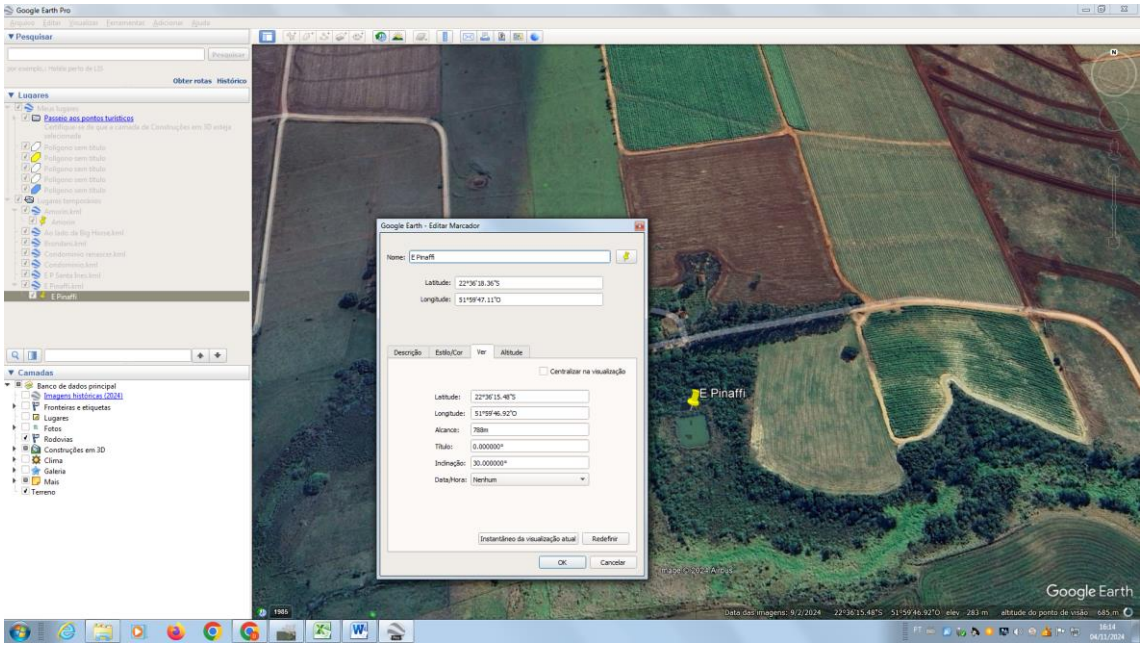
Google Earth Pro
Google Earth - Editar Marcador
Nome: E Pinaffi
Latitude: 22°36'18.36"S
Longitude: 51°59'47.11"O
E Pinaffi
Google Earth

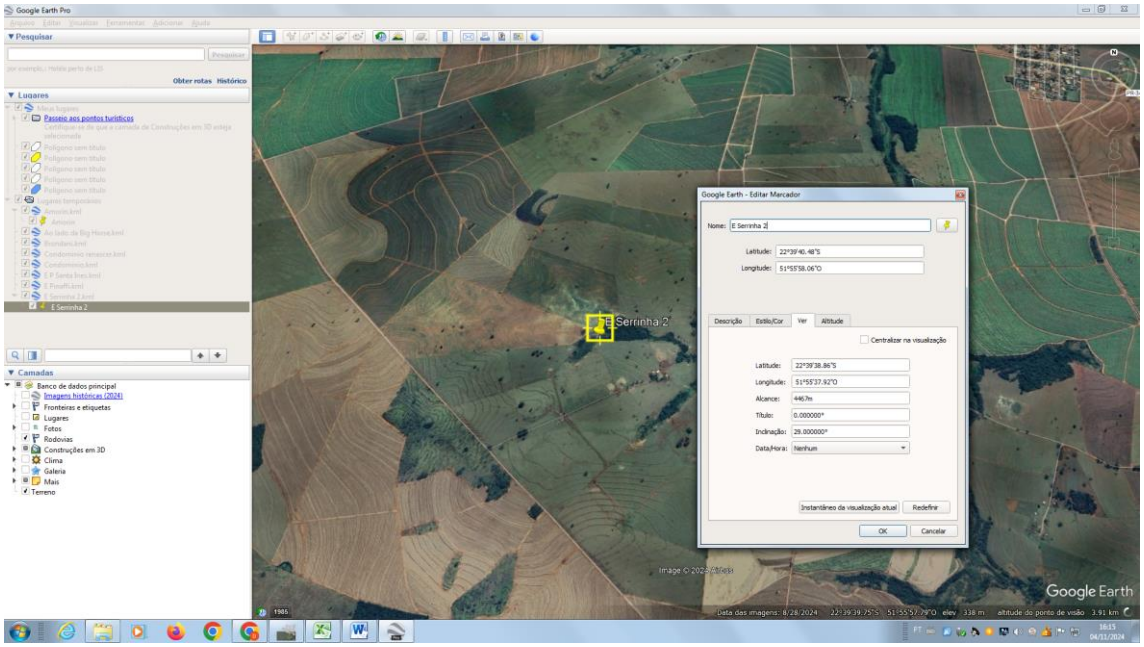
Google Earth Pro
Google Earth - Editar Marcador
Nome: E Serrinha 2
Latitude: 22°39'40.48"S
Longitude: 51°55'58.06"O
E Serrinha 2
Google Earth

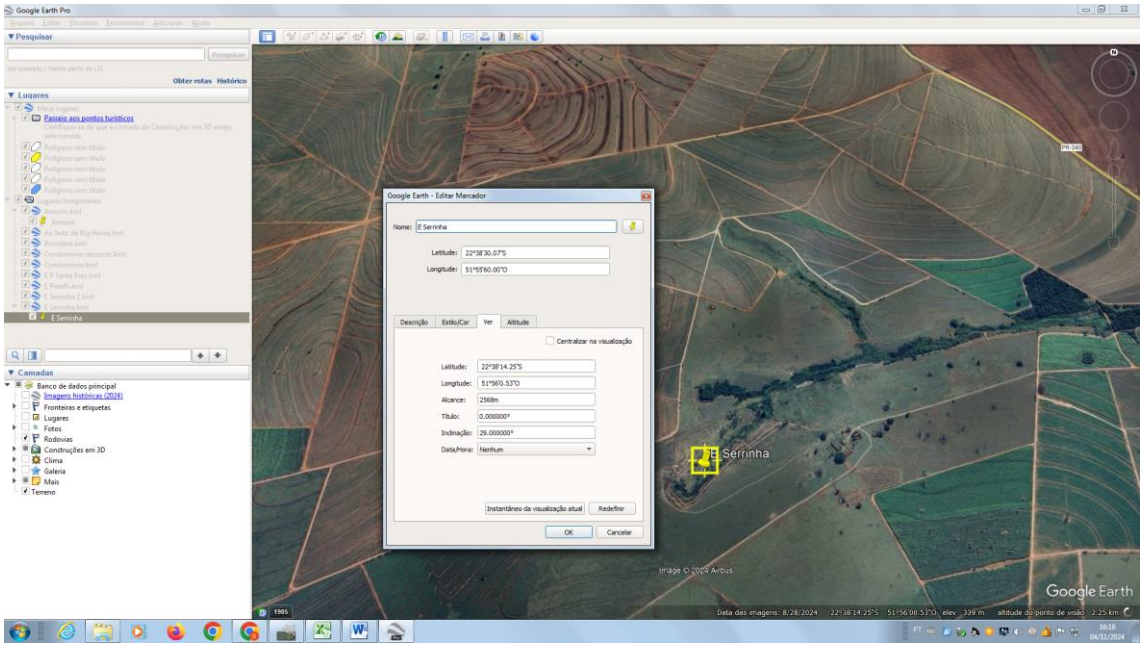
Google Earth - Editar Marcador
E Serrinha
Google Earth

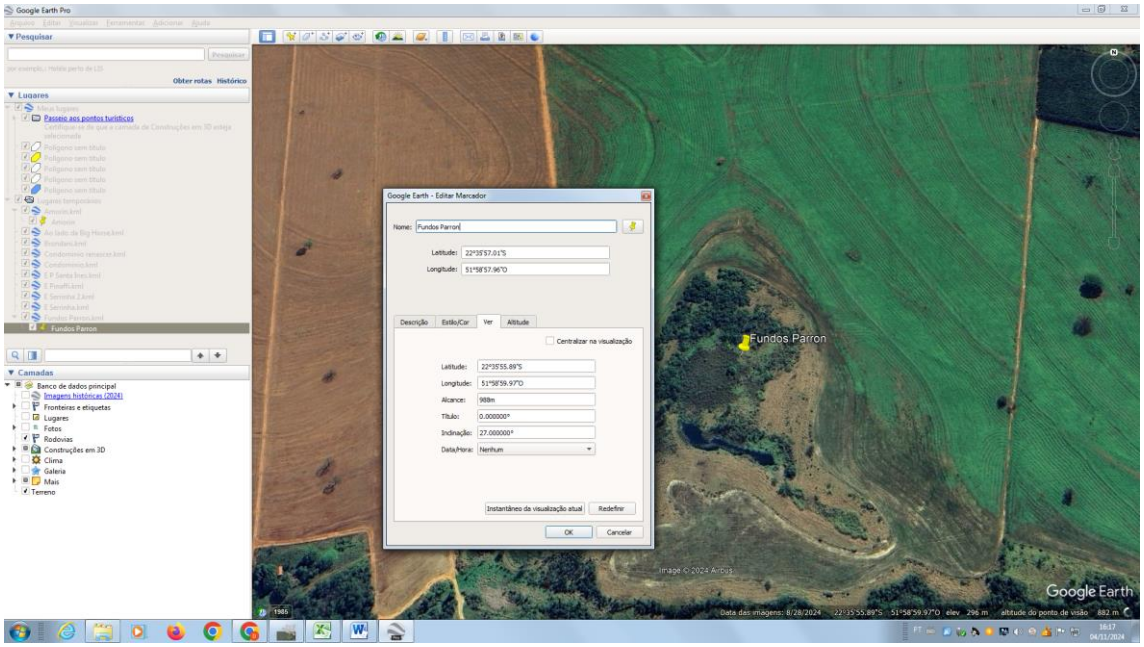
Google Earth - Editar Marcador
Fundos Parron
Google Earth

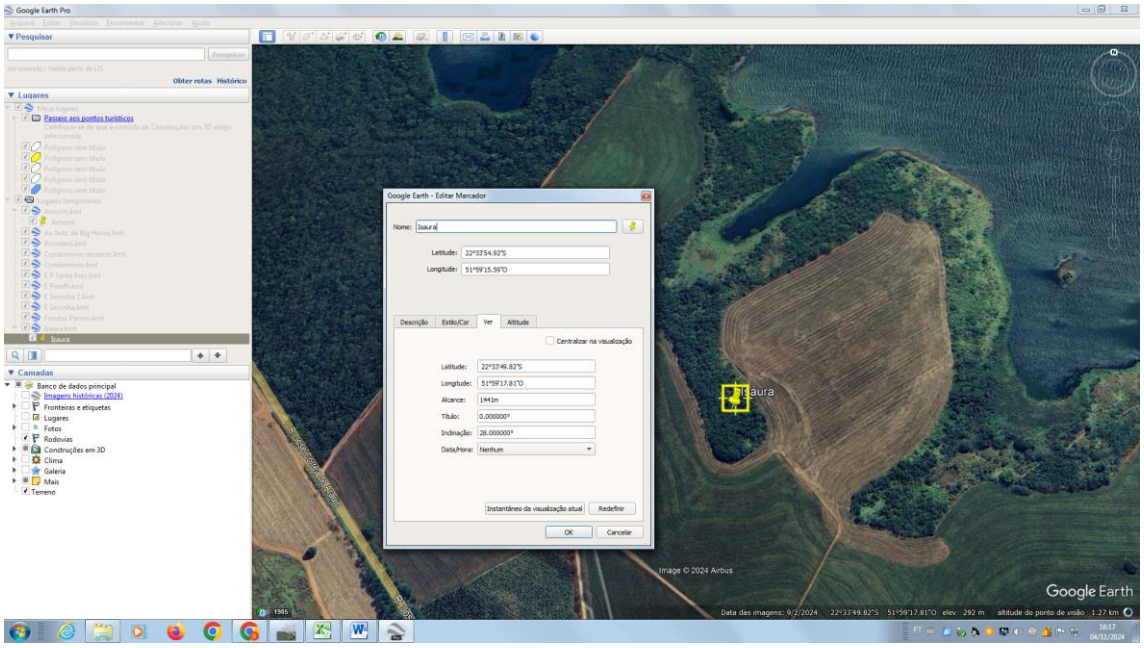
Google Earth - Editar Marcador
Nome: Isaura
Latitude: 22°33'54.92"S
Longitude: 51°59'15.59"O
Isaura
Image © 2024 Airbus
Google Earth

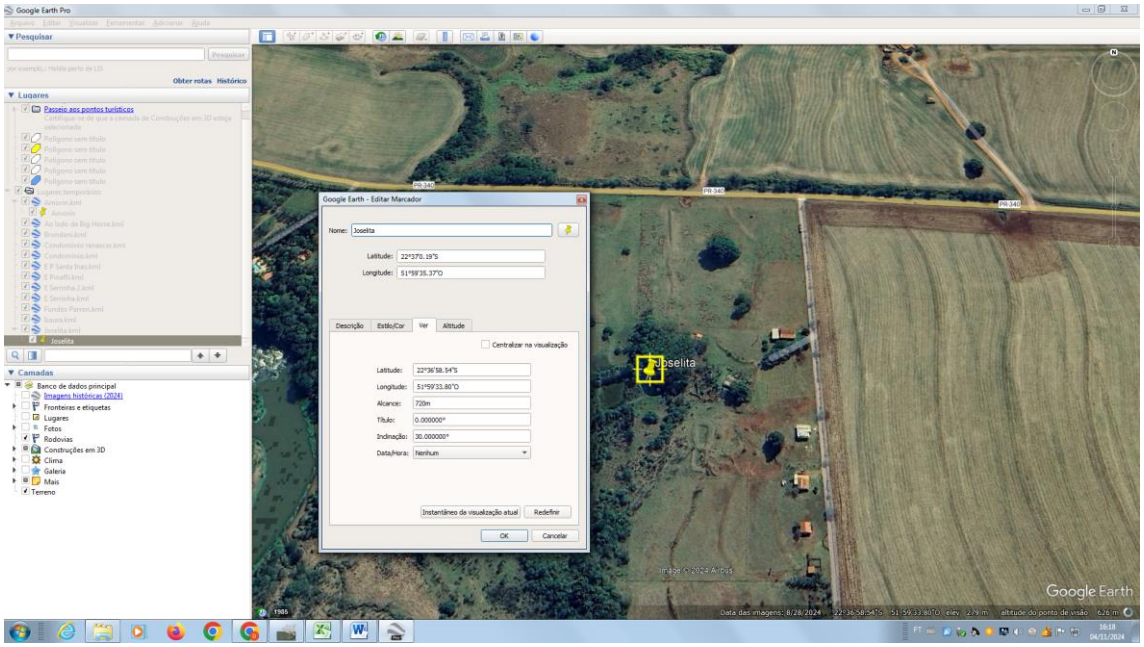
Google Earth - Editar Marcador
Nome: Joselita
Latitude: 22°37'0.19"S
Longitude: 51°59'35.37"O
Joselita
Google Earth

PREFEITURA MUNICIPAL DE ITAGUAJÉ

Estado do Paraná

Avenida governador Lupion, 605 - Fone (0xx44) 3332 1222 - Telefax 3332 1283

---------- CNPJ 76.970.359/0001-53 ----------

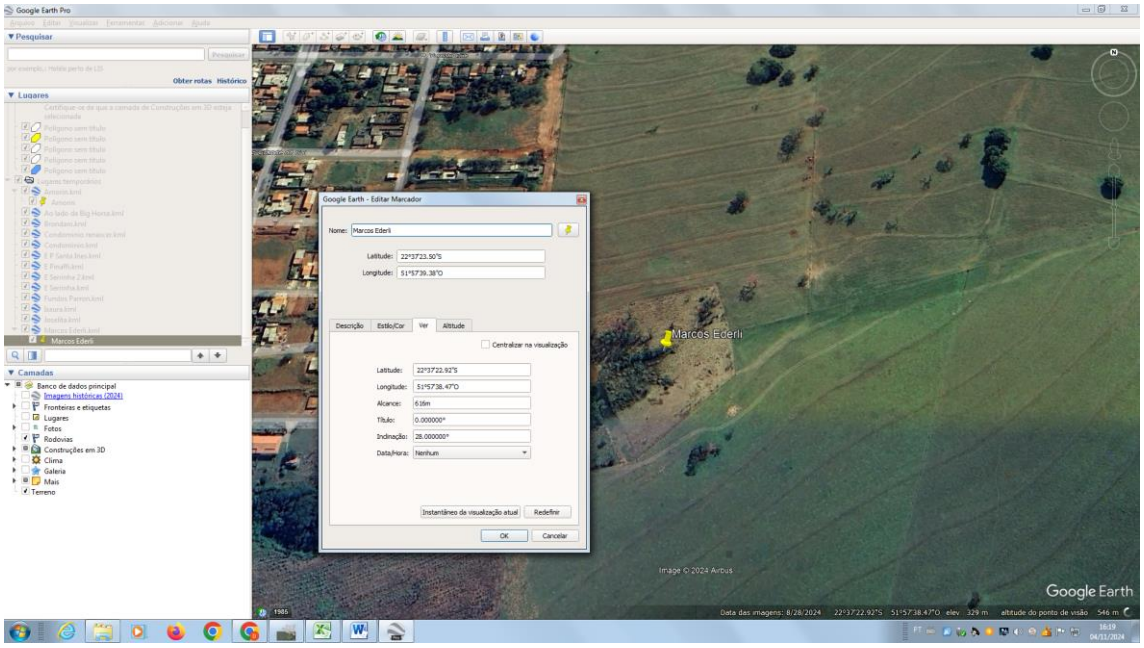

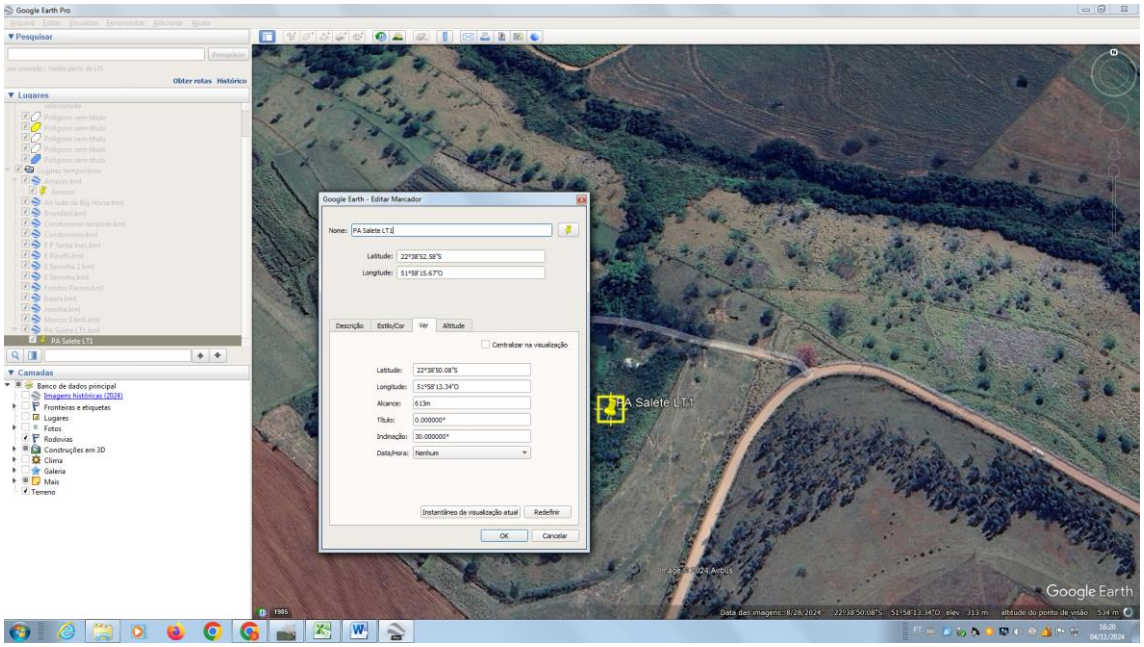

PREFEITURA MUNICIPAL DE ITAGUAJÉ

Estado do Paraná

Avenida governador Lupion, 605 - Fone (0xx44) 3332 1222 - Telefax 3332 1283

---------- CNPJ 76.970.359/0001-53 ----------

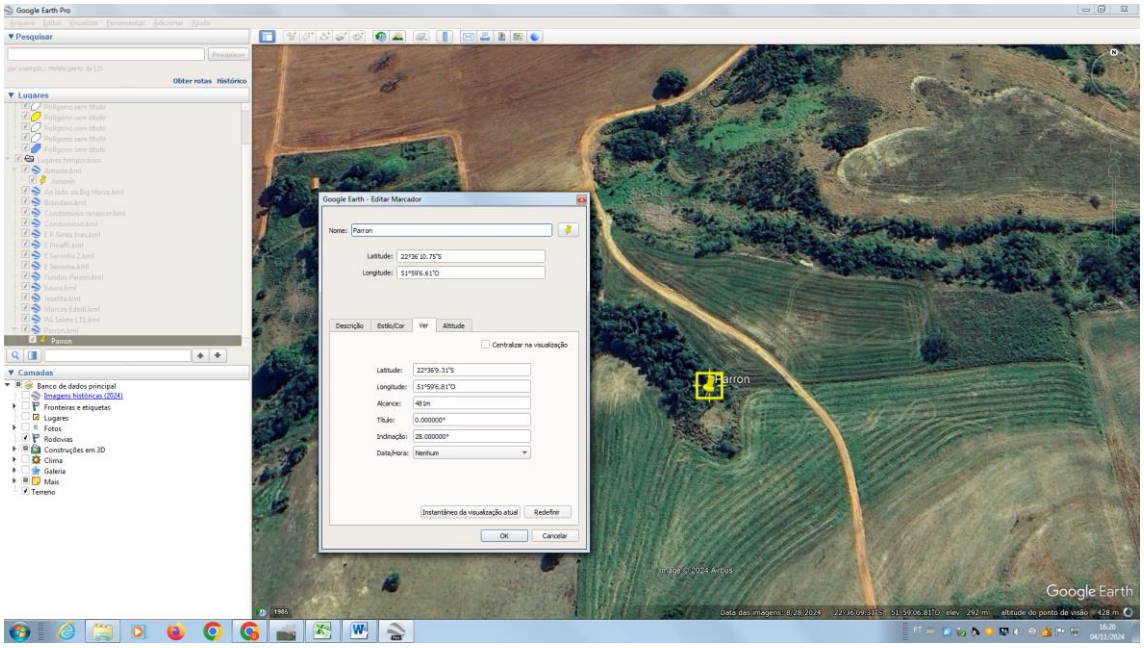

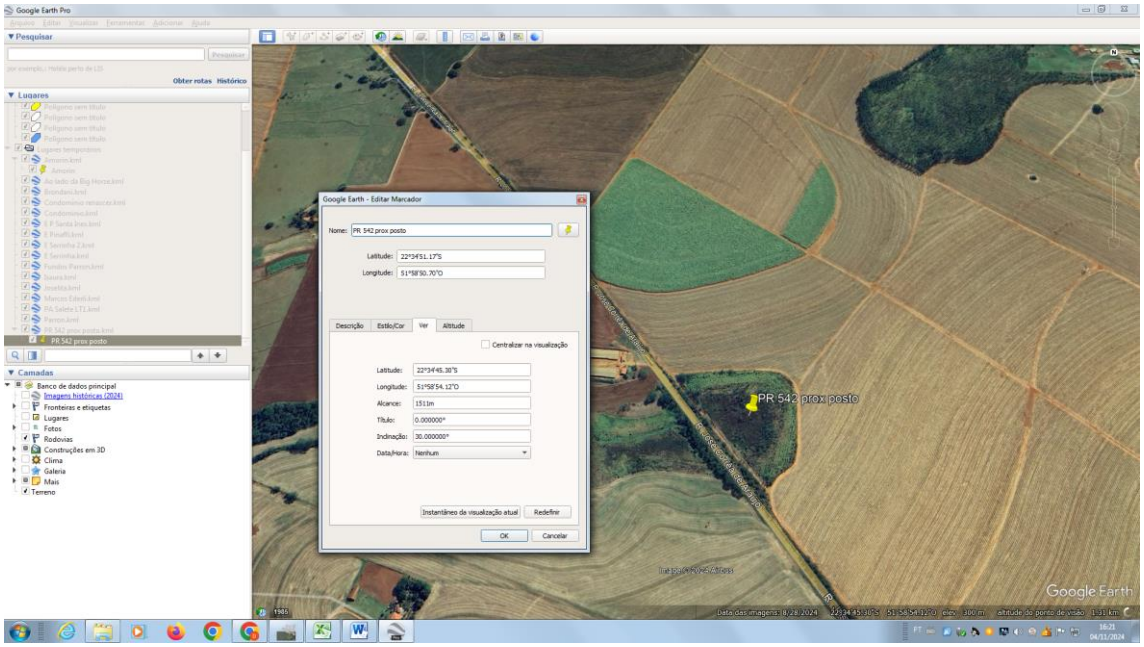

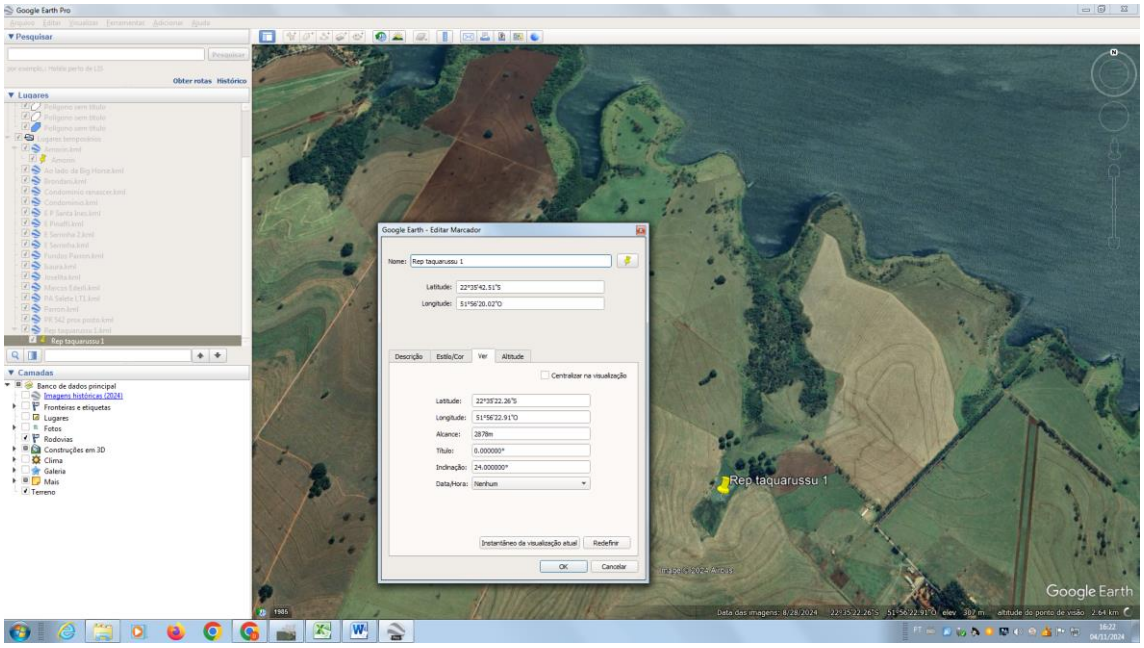
Google Earth Pro
Google Earth - Editar Marcador
Nome: Rep taquarussu 1
Rep taquarussu 1
Google Earth

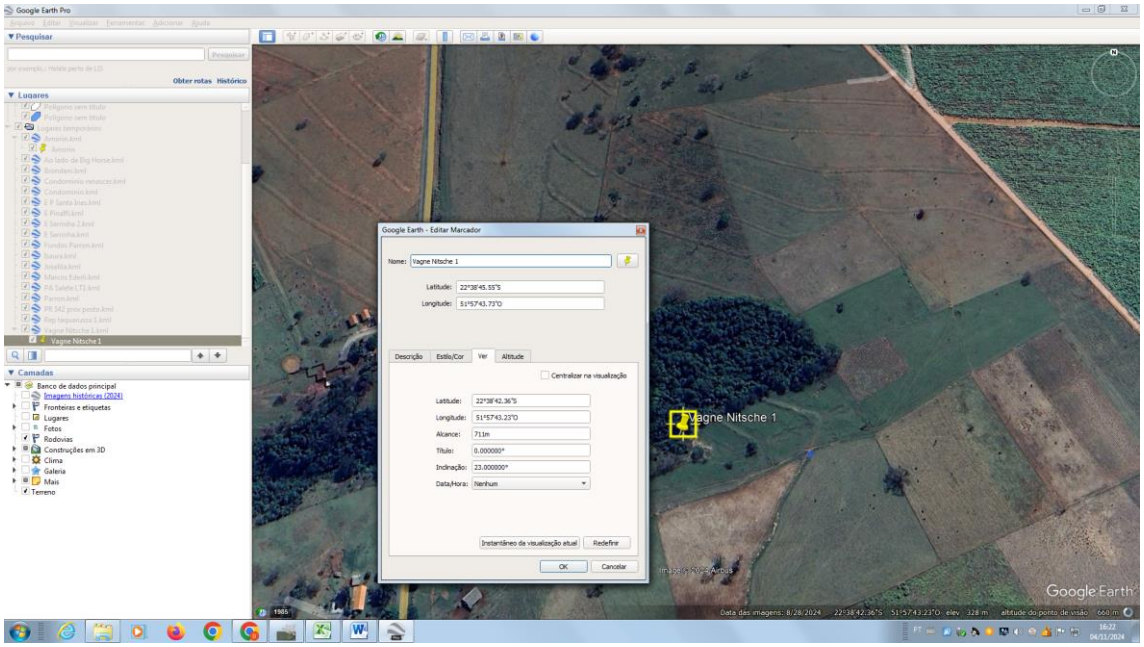
Google Earth Pro
Google Earth - Editar Marcador
Nome: Vagne Nitsche 1
Vagne Nitsche 1
Google Earth

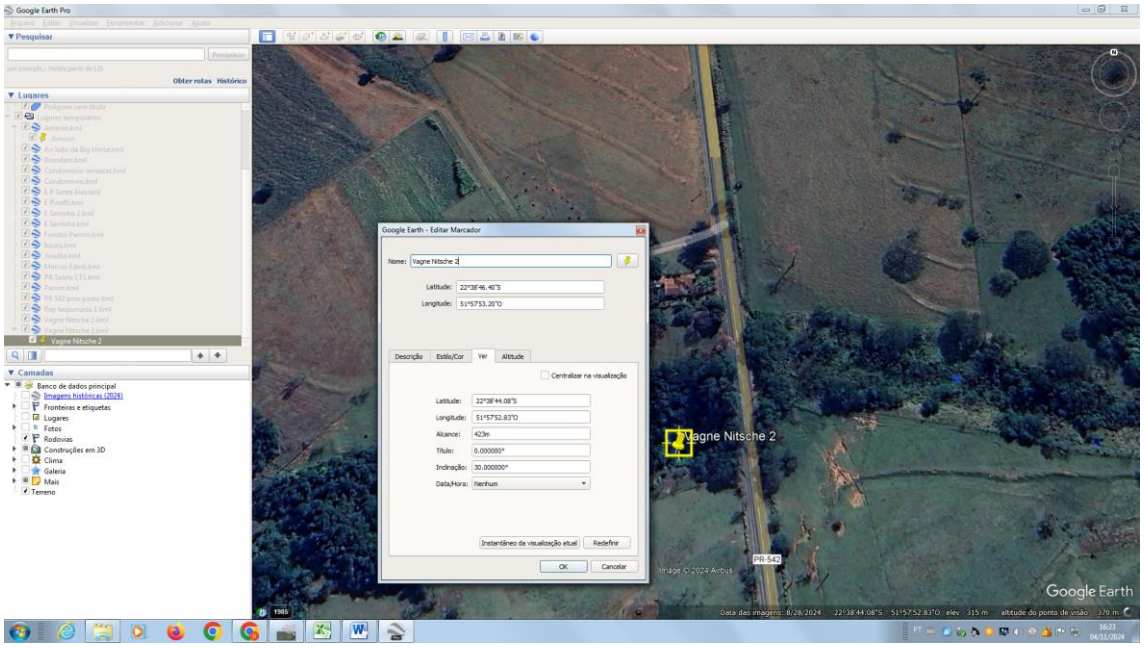
Google Earth Pro
Google Earth - Editar Marcador
Nome: Vagne Nitsche 2
Latitude: 22°38'46.40"S
Longitude: 51°57'53.20"O
Vagne Nitsche 2
PR-542
Image © 2024 Airbus
Google Earth

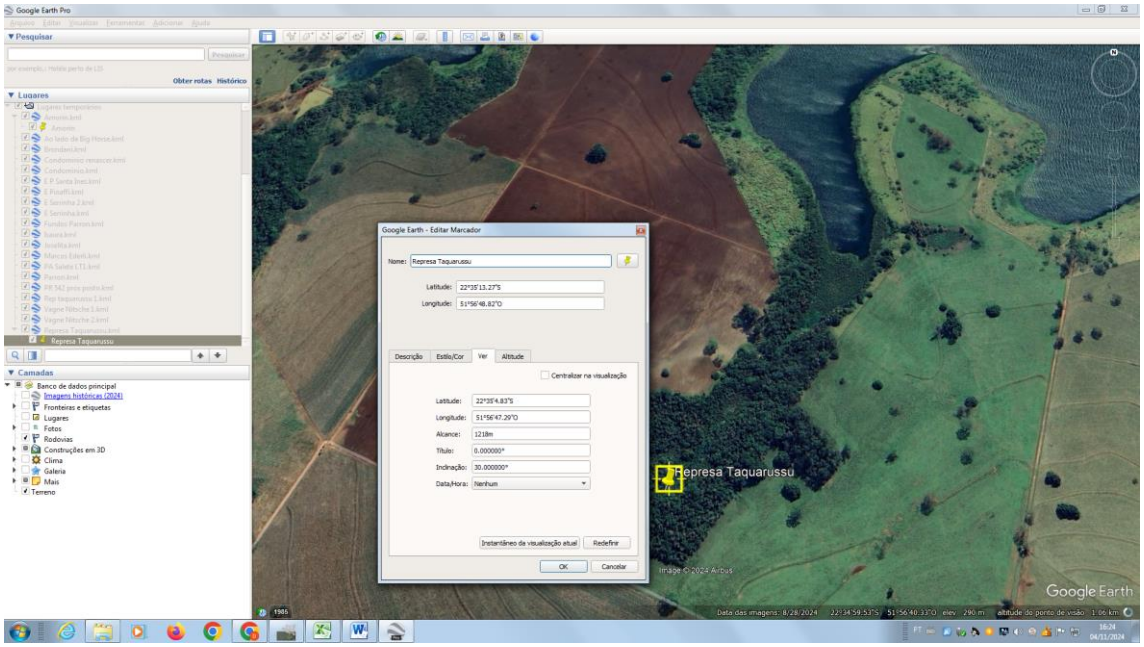
Google Earth Pro
Google Earth - Editar Marcador
Nome: Represa Taquarussu
Latitude: 22°35'13.27"S
Longitude: 51°56'48.82"O
Represa Taquarussu
Image © 2024 Airbus
Google Earth