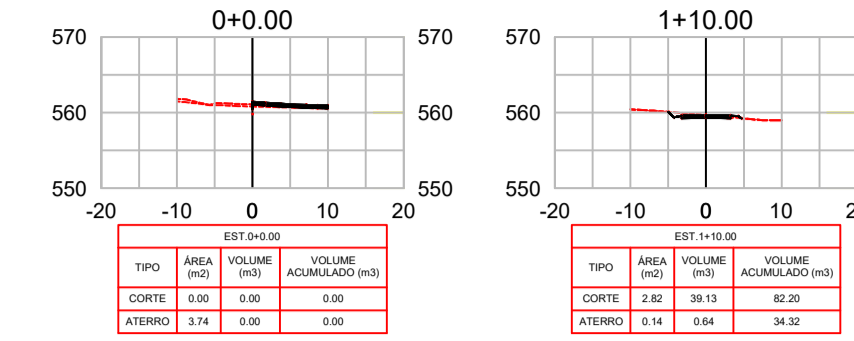
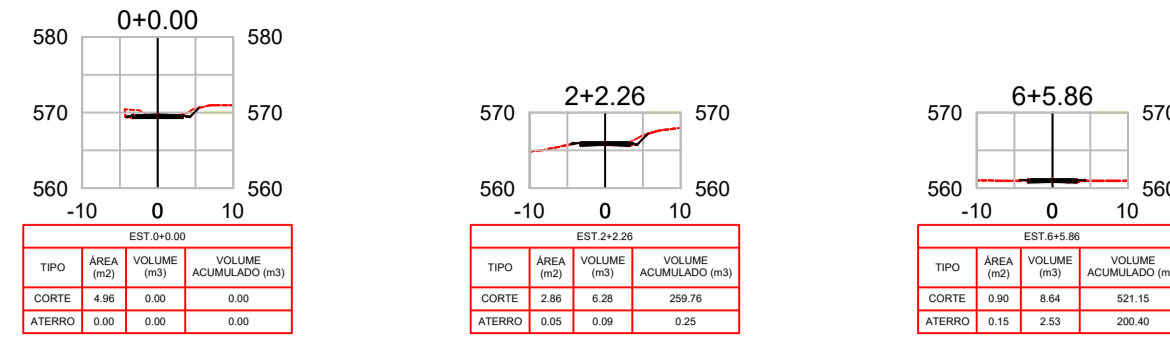
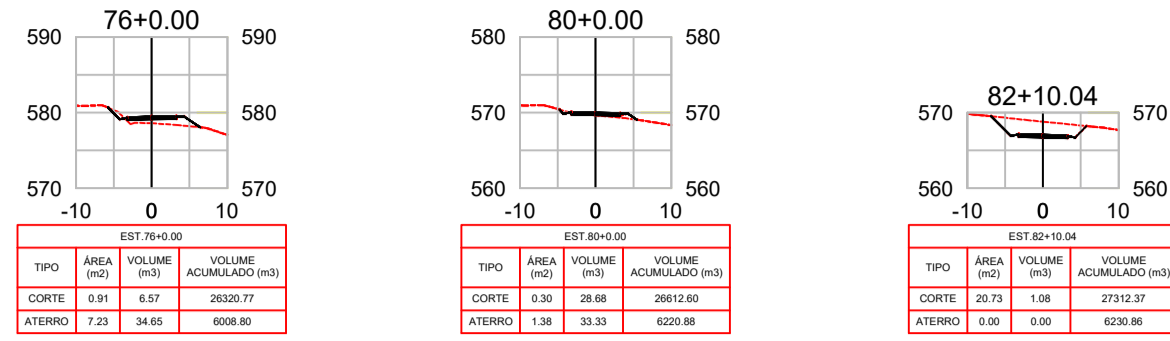


TRECHO PRINCIPAL

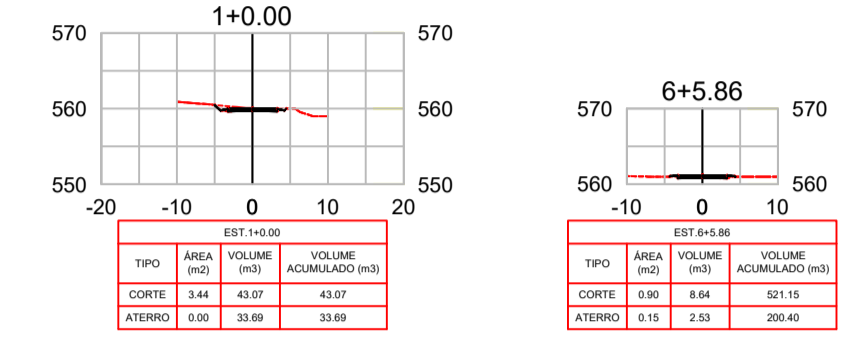
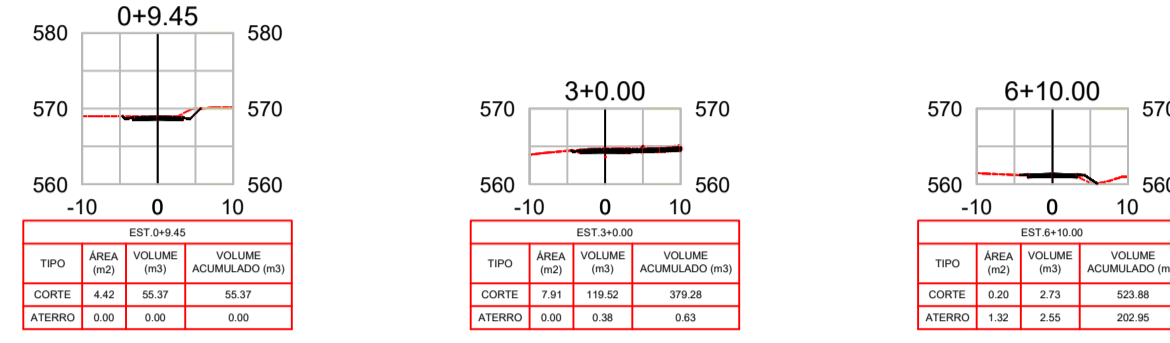
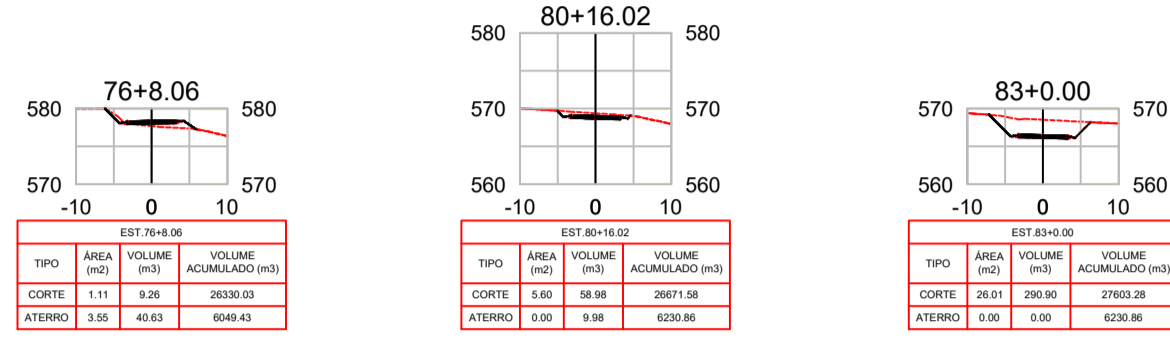
ACESSO B

TRAVESSA

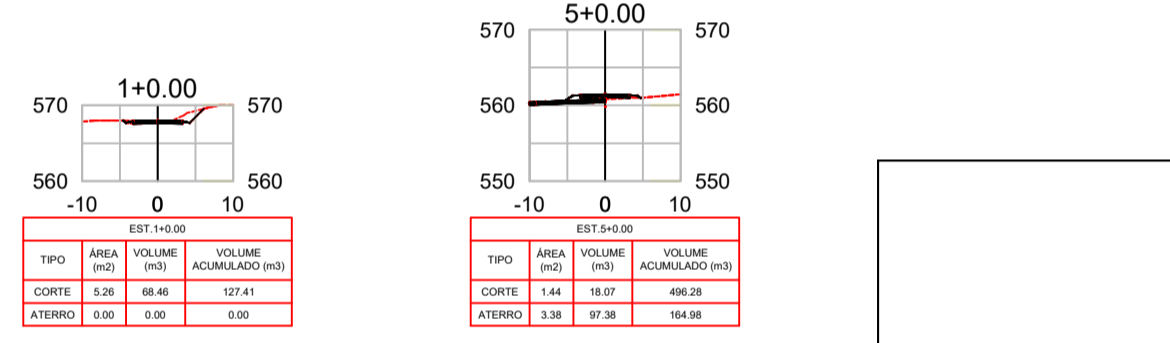
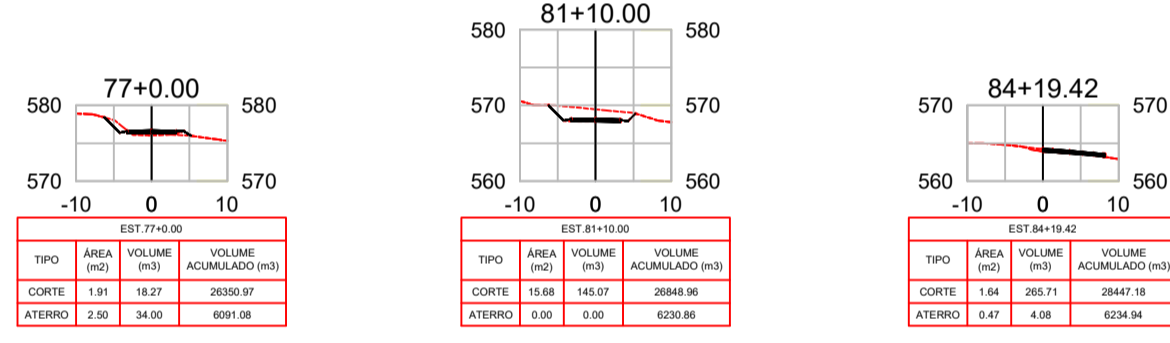
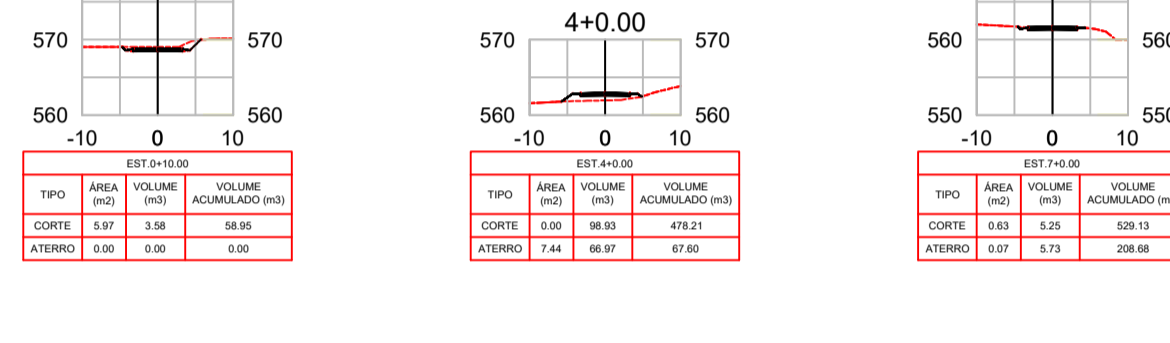
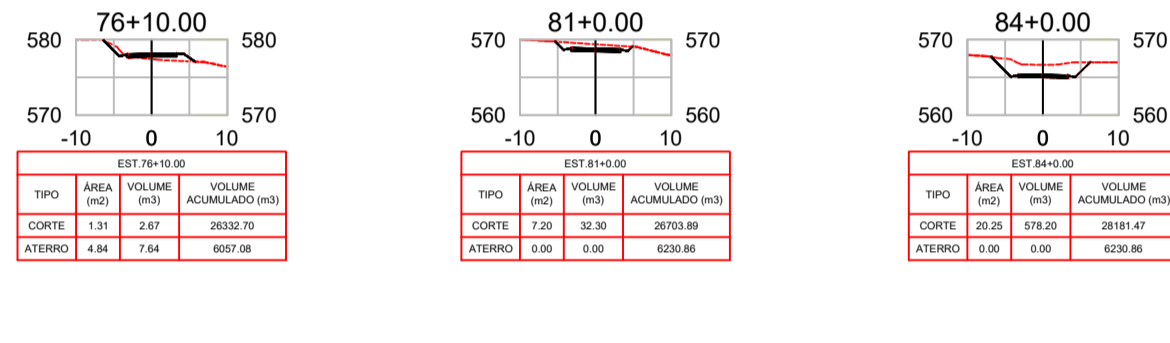
D




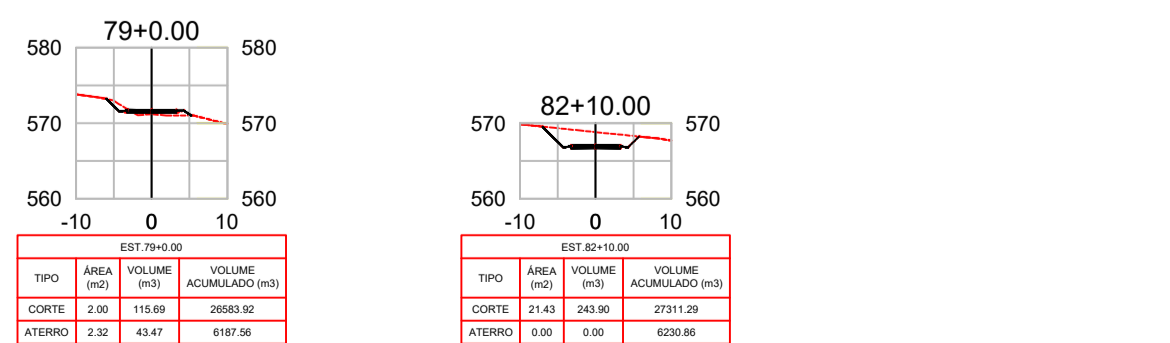
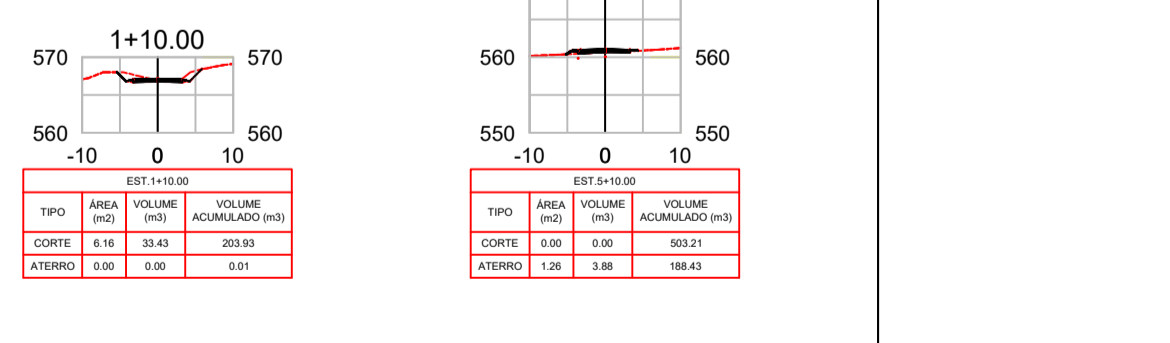
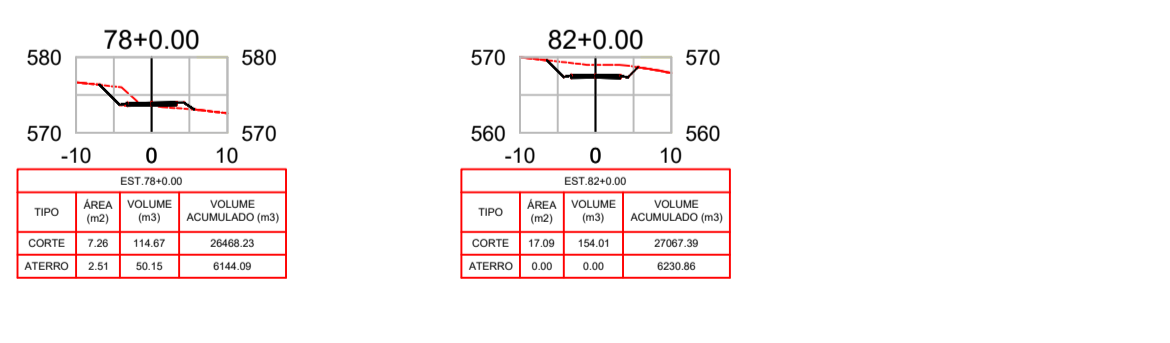
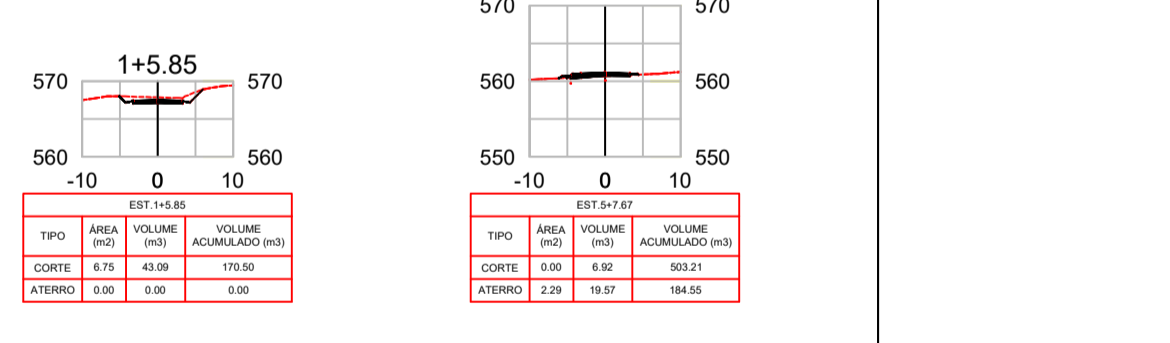
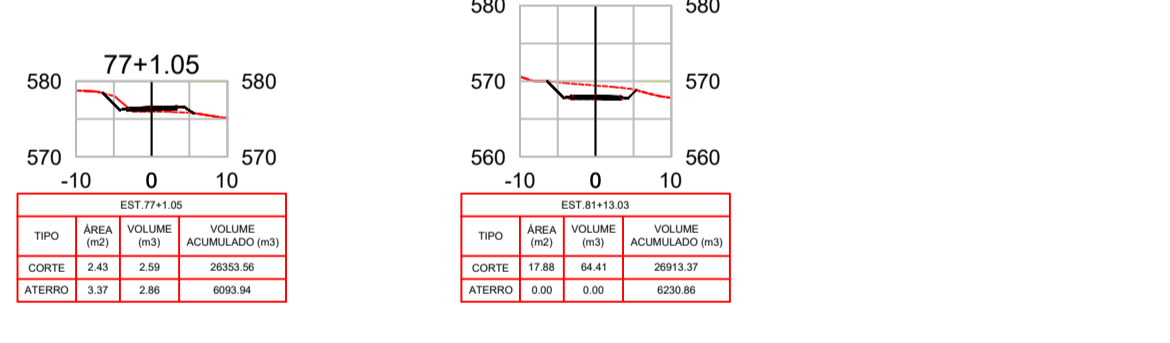
C



B



A



### SEÇÃO TIPO EM TANGENTE

SEMA FALSA

### SEÇÃO TIPO EM CURVA - SUPERLARGURA E SUPERELEVAÇÃO

SEMA FALSA

TABELA - TANGENTE			
		LARGURA (m) ESPESURA (m)	
01	CAMADA DE ROLAMENTO	CONCRETO ASFÁLTICO USINADO A QUENTE (CAUQ)	6,50 0,05
-	PINTURA DE LIGAÇÃO	---	6,50
-	IMPRIMAÇÃO	---	7,50
02	BASE	BRITA GRADUADA	7,50 0,12
03	SUB-BASE	PEDRA RACHÃO	7,50 0,20
04	SUBLEITO	---	7,70

TABELA - CURVA			
		LARGURA (m) ESPESURA (m)	
01	CAMADA DE ROLAMENTO	CONCRETO ASFÁLTICO USINADO A QUENTE (CAUQ)	7,00 0,05
-	PINTURA DE LIGAÇÃO	---	7,00
-	IMPRIMAÇÃO	---	8,00
02	BASE	BRITA GRADUADA	8,00 0,12
03	SUB-BASE	PEDRA RACHÃO	8,00 0,20
04	SUBLEITO	---	8,20

**CAOVILLA TOPOGRAFIA E ENGENHARIA LTDA.**  
CNPJ: 29.895.149/0001-68

CLIENTE:  
**MUNICÍPIO DE PIRATUBA/SC**

DESCRIÇÃO:  
**PROJETO DE PAVIMENTAÇÃO ASFÁLTICA**

ASSUNTO:  
Rod. Eng. Lineu Bonato - Acesso à Linha Lajeado Mariano  
PROJETO BÁSICO: SEÇÕES TRANSVERSAIS  
Estaca 76+0 à Estaca 84+19.42

DATA: MARÇO/2026  
PROJETO Nº: 027/2026  
LEV. TOP: THIAGO CADVELLA  
ESCALA: 1:1000

RESPONSÁVEL TÉCNICO:  
ENGR. CIVIL: EMERSON CADVELLA  
CREA: SC 19891-5

FRANCHA Nº:  
**03/03**