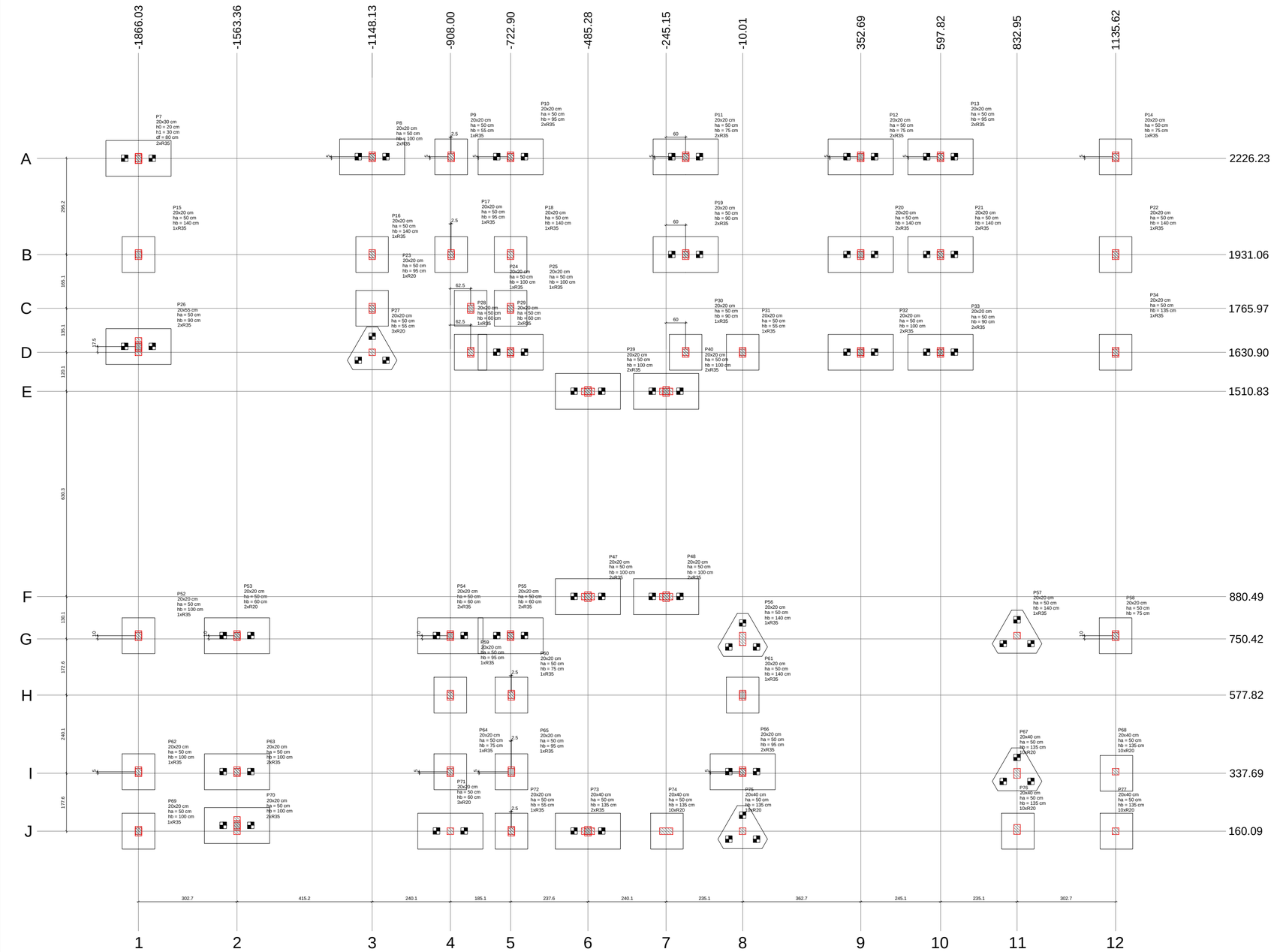

CORTE A-A
ESC 1:25

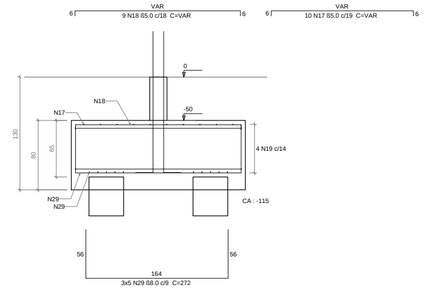

B6
3xR30
PLANTA
ESC 1:25

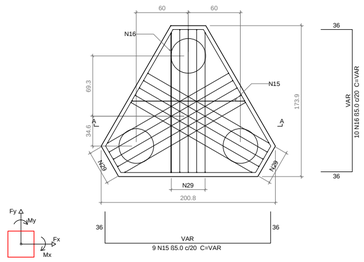

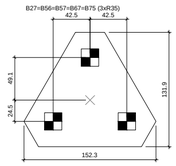

B8
2xR30
PLANTA
ESC 1:25

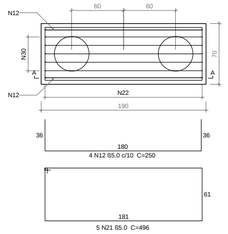

B8=B19=B11=B12=B13=B19=B20=B21=B26=B32=B33=B39=B40=B47=B48=B53=B54=B55=B63=B66=B70=B71=B73 (2xR35)

CORTE A-A
ESC 1:25

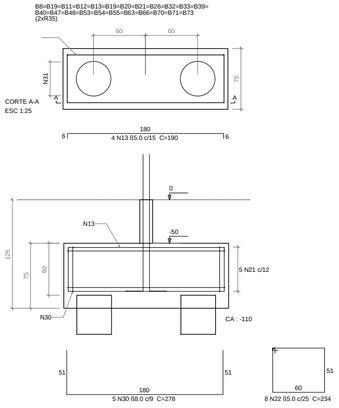

B9=B14=B15=B16=B17=B18=B22=B23=B24=B25=B28=B30=B31=B34=B52=B57=B59=B60=B61=B62=B64=B65=B68=B69=B72=B74=B77 (2xR35)

CORTE A-A
ESC 1:25

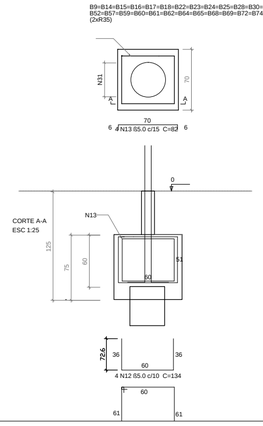

PREFEITURA MUNICIPAL DE PAROBÉ

SECRETARIA MUNICIPAL DE PLANEJAMENTO URBANO, HABITAÇÃO E PARTICIPAÇÃO POPULAR

EMEI Santa Cristina do Pinhal

ENDEREÇO	RUA GASPAR SILVEIRA MARTINS, S/N, DISTRITO DE SANTA CRISTINA DO PINHAL, PAROBÉ/RS. MATRÍCULA 51.818
DESCRIÇÃO:	ESTRUTURAL
ELEMENTO(S):	LOCAÇÃO FUNDAÇÃO DETALHES SAPATAS
PROPRIETÁRIO:	PREFEITURA MUNICIPAL DE PAROBÉ
RESPONSÁVEL TÉCNICO PELO PROJETO:	
ÁREA TOTAL:	566,85 m|
ESCALA:	1/100
DATA:	JUL/ 2018
PRANCHA:	01/13