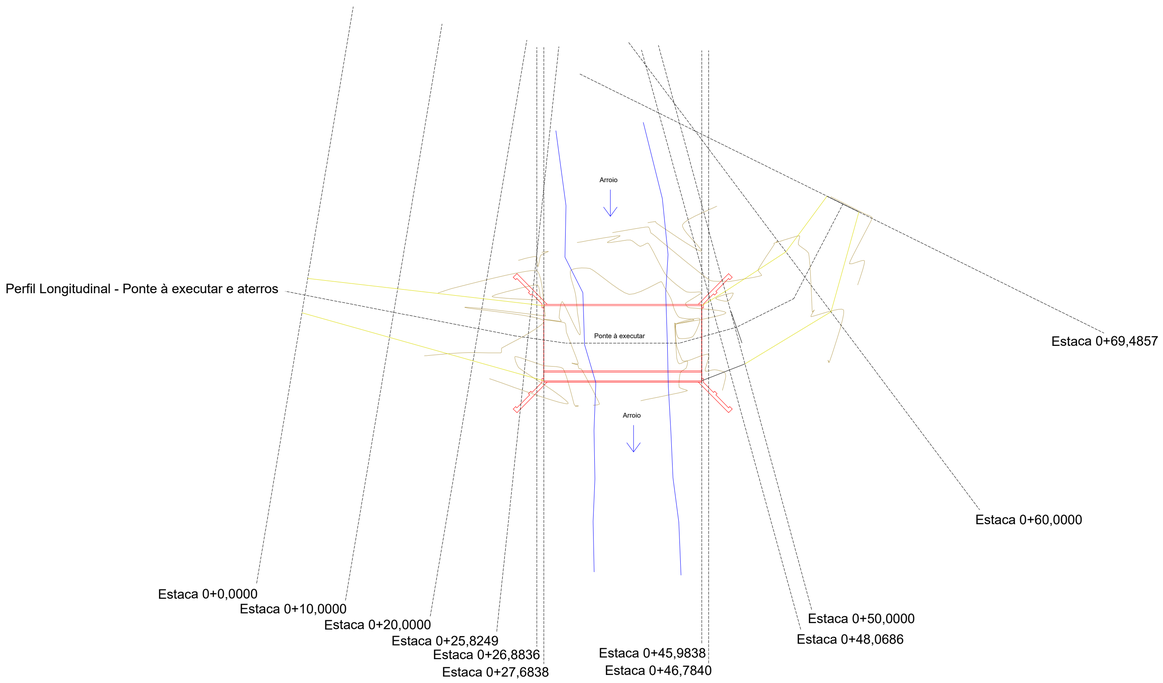

Planta baixa locação da ponte à executar

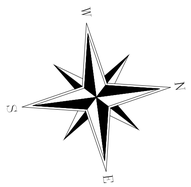

Planilha de aterro			
Estacas	Àrea de aterro m²	Volume de aterro m³	Volume corrigido m³ (20%)
0+0,0000	0	0	0
0+10,0000	-28,71	-143,55	-172
0+20,0000	-83,95	-563,30	-676
0+25,8249	-125,68	-610,54	-733
0+26,8836	-117,74	-128,85	-155
0+27,6838	-104,03	-88,73	-106
0+30,2562	0	0	0
0+43,4115	0	0	0
0+45,9838	-104,03	0	0
0+46,7840	-117,65	-88,69	-106
0+48,0686	-141,34	-166,35	-200
0+50,0000	-126,04	-258,21	-310
0+60,0000	-92,11	-1090,75	-1309
0+69,4857	0	-436,86	-524
			-4291

Estaca 0+27,6838



Estaca 0+26,8836

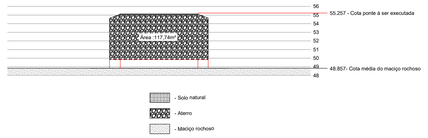

Estaca 0+25,8249

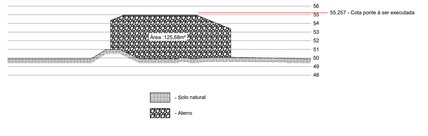

Estaca 0+20,0000

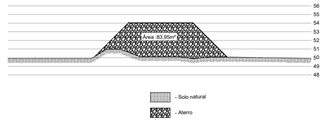

Estaca 0+10,0000

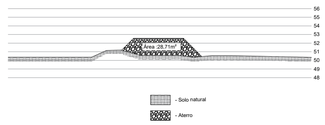

Estaca 0+0,0000



Estaca 0+69,4857

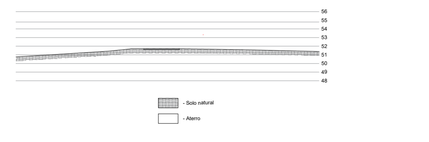

Estaca 0+60,0000

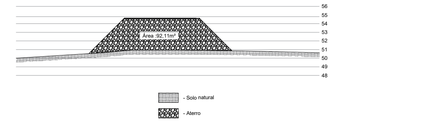

Estaca 0+50,0000

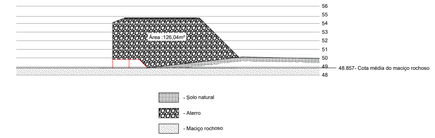

Estaca 0+48,0686

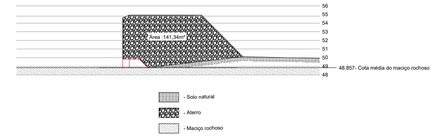

Estaca 0+46,7840

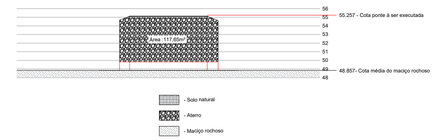

Estaca 0+45,9838



Seções transversais de aterro

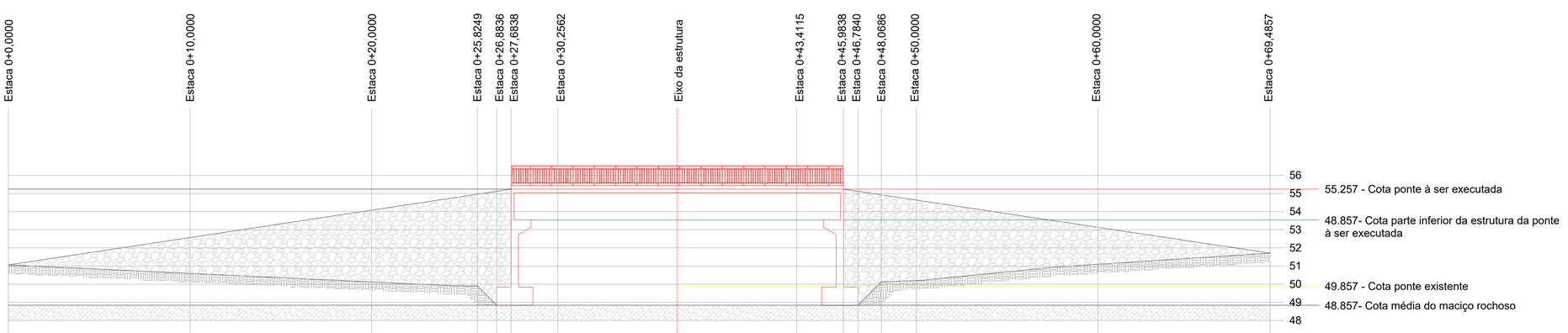

Perfil Longitudinal - Ponte à executar e aterros

Documento assinado digitalmente
EGOMAR ANTONIO GRAZZIOLLA
Data: 07/11/2025 14:46:36-0300
Verifique em https://validar.iti.gov.br

CONVICÇÃO ENGENHARIA

Projeto de construção de ponte

LOCAL: Estrada Albino Pedro Giehl, Bairro Centro, Mato Leitão/RS (29°32'8.82"S, 52° 7'33.62"O)

AMPLIAÇÃO | INTERIORES | REFORMA | DEMOLIÇÃO | OBRA NOVA

Documento assinado digitalmente
ARLY STOHR
Data: 12/11/2025 17:24:31-0300
Verifique em https://validar.iti.gov.br

PROPRIETÁRIO (a) -

PROJETO E RESP. TÉCNICA - Eng. Egomar Antonio Grazziolla
CREA/RS – 197666

Projeto de terraplanagem

ÁREA TOTAL: 164,70m²

DATA - Novembro de 2025

ESCALA - 1/500 e 1/200

PRANCHA Nº 06